MAP OF DUNNRIDGE

Being a Subdivision of 150 Acres of land off of the South End of the J. Wade Survey, the same being located about 11 miles West of the Harris County Court House.

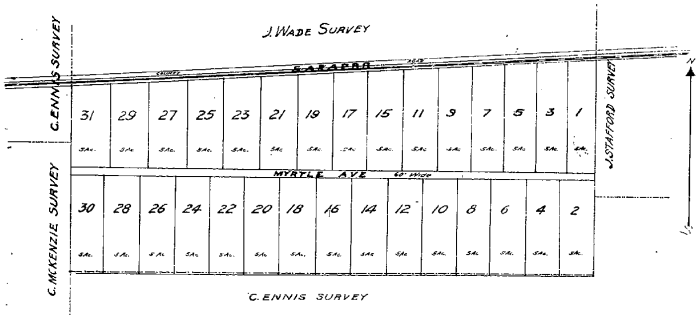

I hereby certify that I am the owner of the property shown above and I dedicate the use of the street shown thereon to the use of the public.

T. C. Dunn, Jr.

The State of Texas, County of Harris.

Before me, P. Geo. Maercky, Notary Public in and for Harris County, Texas, on this day personally appeared T. C. Dunn, Jr. known to me to be the person whose name is subscribed to the foregoing instrument of writing, and acknowledged to me that he executed the same for the purposes and consideration therein expressed. Given under my hand and seal of office, at Houston, Tex. the 17 day of February, A.D., 1910.

P. Geo. Maercky, Notary Public in and for Harris County, Tex. (Seal.)

File No. 61799.

Filed for record at 4:50 o'clock P.M. Feb. 17, 1910, and recorded at 6:15 o'clock P.M. Mar. 19, 1910. Geo. Jones, Clerk County Court, Harris County, Texas, by H. J. Washburn Deputy.

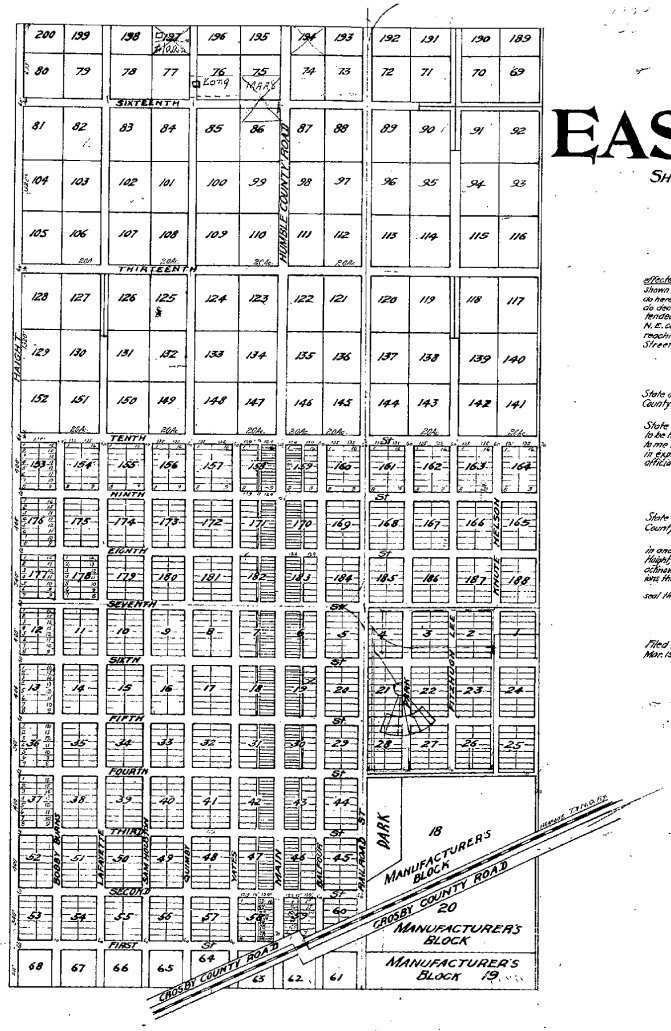

REVISED

MAP OF EAST HOUSTON

SHOWING TERMINALS OF EAST HOUSTON, TEXAS.

We, W. Z. Haight and H. Quimby, being the sole owners of the property that is affected shown and described on this map, do hereby subdivide the same as hereon shown and do dedicate the roads to the public for the ordinary uses of travel only. And we do hereby revise and change the plat of this property to conform with this map and do declare this map to be the official plat of East Houston, Texas; it being intended with this to replace any others now on record. Omitting 16½ acres in N. E. corner 745.5 ft. E. and W. 964 ft. N. and S. and a strip 512.5 ft. N. and S. reaching from East to West across the plat on south side of center of 13th Street.

H. Quimby. W. Z. Haight.

State of Minnesota, County of Fairbault.

Before me, a notary public in and for the County of Fairbault, State of Minnesota, on this day personally appeared H. Quimby, to me well known to be the person whose name is subscribed to this plat, and acknowledged to me that he executed the same for the purposes and considerations therein expressed. In testimony whereof I have set my hand and affixed my official seal, this 20th day of March, 1906. A.D. (Seal.)

G. A. Cory.

State of Texas, County of Harris.

Before me, J. O. Andrews, a Notary Public in and for the State of Texas, County of Harris, on this day personally appeared W. Z. Haight, to me well known to be the person whose name is subscribed to this plat, and acknowledged to me that he executed the same for the purposes and considerations therein expressed. In testimony whereof I have set my hand and affixed my official seal this the 24th day of Mch., A.D., 1906.

J. O. Andrews, Notary Public, Harris County, Texas. (Seal.)

File No. 63008.

Filed for record at 10:40 o'clock A. M., Mar. 17, 1910. Recorded at 10 o'clock P.M., Mar. 19, 1910. Geo. Jones, Clerk County Court, Harris County, Texas. By H. J. Washburn Deputy.

MAP OF
DUNNRIDGE

Being a Subdivision of 150 Acres of land off of the South End of the J. Wade Survey, the same being located about 11 miles West of the Harris County Court House.

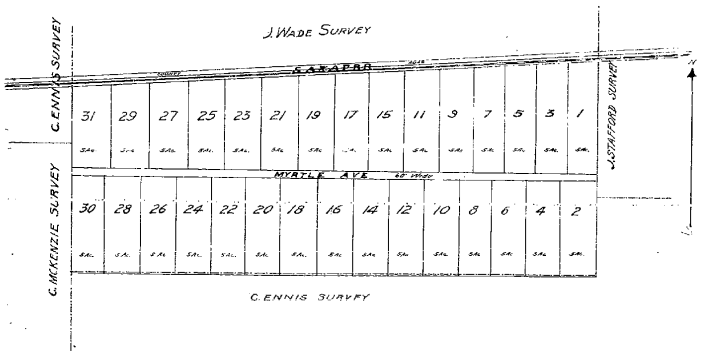

I hereby certify that I am the owner of the property shown above and I dedicate the use of the street shown thereon to the use of the public.

T.C. Dunn, Jr.

The State of Texas }
County of Harris }

Before me, A. Geo. Maverick, Notary Public in and for Harris County, Texas, on this day personally appeared T.C. Dunn, Jr. known to me to be the person whose name is subscribed to the foregoing instrument of writing and acknowledged to me that he executed the same for the purposes and consideration therein expressed. Given under my hand and seal of office at Houston, Tex. the 17 day of February, A.D. 1910.

A. Geo. Maverick, Notary Public in and for Harris County, Tex. (Seal.)

File No. 61739.

Filed for record at 4:30 o'clock P.M. Feb. 17 1910 and recorded at 8:45 o'clock A.M. Mar 12 1910. Geo. Jones, Clerk County Court, Harris County, Texas, by ____ Deputy.

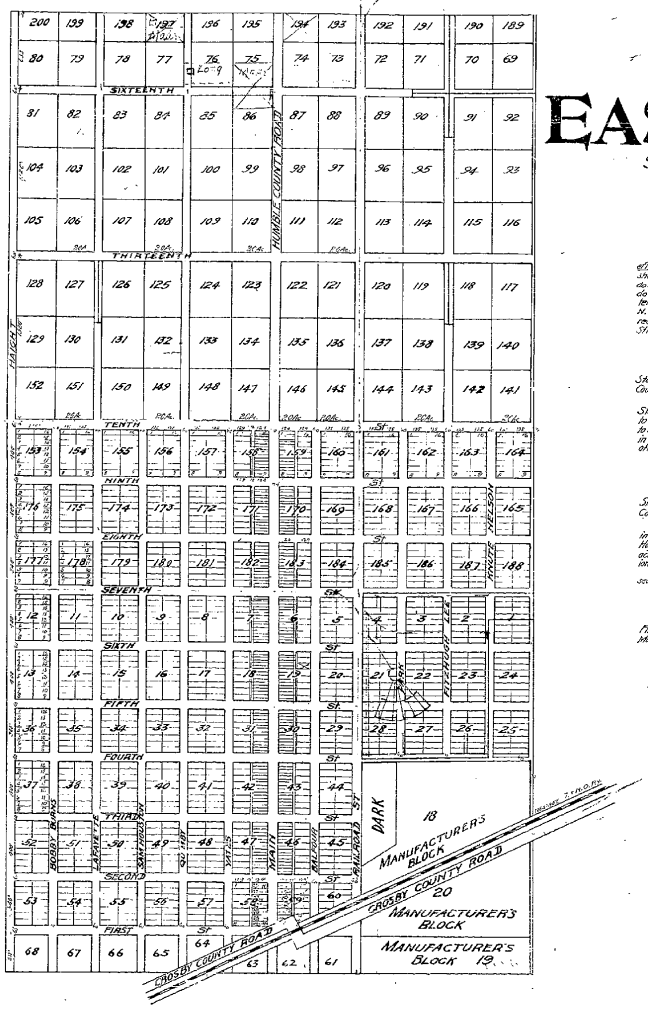

REVISED
MAP OF
EAST HOUSTON

SHOWING TERMINALS OF EAST HOUSTON, TEXAS.

We W. Z. Haight and M. Quimby, being the sole owners of property that is affected shown and described on this map do hereby subdivide the same as hereon shown and dedicate the roads to the public for the ordinary uses of travel only. And we do hereby revise and change the plat of this property to conform with this map and do declare this map to be the official plat of "East Houston, Texas," it being implemented with this to replace any others now on record. Omitting 16.5 acres in N.E. corner T.&S.P.R.R. Co. survey No. 36415, N. and S. and a strip 150 ft. N. and S. reaching from East to West across the plat on south side of center of 15th Street.

M. Quimby. W. Z. Haight.

State of Minnesota }
County of Faribault }

Before me, a notary public in and for the County of Faribault State of Minnesota, on this day personally appeared M. Quimby, to me well known to be the person whose name is subscribed to this plat, and acknowledged to me that he executed the same for the purposes and considerations therein expressed. In testimony whereof I have set my hand and affixed my official seal, this 20th day of March, 1906. A.D.

(Seal.) G. A. Coryell

State of Texas, }
County of Harris. }

Before me, J. O. Andrews, a Notary Public and ex officio public in and for the State of Texas, County of Harris, on this day personally appeared W. Z. Haight, to me well known to be the person whose name is subscribed to this plat and acknowledged to me that he executed the same for the purposes and considerations therein expressed.

In testimony whereof I have set my hand and affixed my official seal this the 24th day of March, A.D. 1910.

J. O. Andrews, Notary Public, Harris County, Texas. (Seal.)

File No. 63008.

Filed for record at 10:40 o'clock A.M. Mar. 17, 1910. Recorded at 10 o'clock P.M. Mar. 19, 1910. Geo. Jones, Clerk County Court, Harris County, Texas.

By ____ Deputy.

NOTE:

USE THIS MAP FOR EAST HOUSTON ONLY

Ⓐ DUPLEX DEN
M701/210 .2961 AC
10-5-2022

Ⓑ RESERVES ON WEDGEFIELD
M706/512 .4648 AC
1-25-2024

★ ALANI HOMES AT QUEENSLAND STREET
M699/546 .395 AC
6-3-2022

WEDGEFIELD ESTATES
M699/523 .3099 AC
6-1-2022

MAP OF DUNNRIDGE

Being a Subdivision of 150 Acres of land off of the South End of the J. Wade Survey, the same being located about 11 miles West of the Harris County Court House.

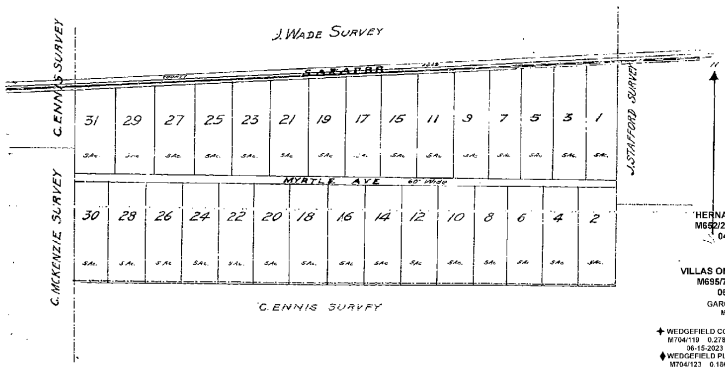

I hereby certify that I am the owner of the property shown above and I dedicate the use of the street shown thereon to the use of the public.

T. C. Dunn, Jr.

The State of Texas, County of Harris.

Before me, R. Geo. Maercky, Notary Public in and for Harris County, Texas, on this day personally appeared T. C. Dunn, Jr. known to me to be the person whose name is subscribed to the foregoing instrument of writing, and acknowledged to me that he executed the same for the purposes and consideration therein expressed. Given under my hand and seal of office, at Houston, Tex. the 17 day of February, A.D., 1910.

R. Geo. Maercky, Notary Public in and for Harris County, Tex. (Seal.)

File No. 61799.

Filed for record at 4:30 o'clock P.M. Feb. 17, 1910, and recorded at 6:15 o'clock P.M. Mar. 19, 1910. Geo. Jones, Clerk County Court, Harris County, Texas, by [signature] Deputy.



EASTOVER ESTATES
M695/472 1.1951 AC
06/25/2021

HERNANDEZ PLACE
M682/290 0.8259 AC
04/04/2013

VILLAS ON BOBBY BURNS
M695/77 0.3099 AC
06/21/2021

GARCIA HAIGHT PROJECT
M698/972 .3099 AC
4-28-2022

✦ WEDGEFIELD COURT
M704/119 0.2789 AC
06-15-2023

♦ WEDGEFIELD PLACE
M704/123 0.186 AC
06-15-2023

TORRES PLACE
M688/183
08-15-2005

VILLAS AT HAIGHT
M705/640 0.3099 AC
10-30-2023

SILVER CIRCLE ESTATES AT TATE
M693/980 0.4648 AC
02/04/2021

♦ PIP OPI ESTATES
M704/775 0.1549 AC
08-10-2023

NEAR EAST DISTRIBUTION CENTER
M698/904 29.147 AC
4-20-2022

Ⓐ QUEENSLAND LANDING
M706/259 .3099 AC
12-27-2023

CARRIED IN 114/41/78/1

REVISED

MAP OF EAST HOUSTON

SHOWING TERMINALS OF EAST HOUSTON, TEXAS.

We, W. Z. Haight and H. Quimby, being the sole owners of the property that is affected shown and described on this map, do hereby subdivide the same as hereon shown and do dedicate the roads to the public for the ordinary uses of travel only. And we do hereby revise and change the plat of this property to conform with this map and do declare this map to be the official plat of East Houston, Texas; it being intended with this to replace any others now on record. Omitting 16½ acres in N.E. corner 745.5 ft. E. and W. 964 ft. N. and S. and a strip 512.5 ft. N. and S. reaching from East to West across the plat on south side of center of 13th Street.

H. Quimby. W. Z. Haight.

State of Minnesota, County of Fairbault.

Before me, a notary public in and for the County of Fairbault State of Minnesota, on this day personally appeared H. Quimby, to me well known to be the person whose name is subscribed to this plat, and acknowledged to me that he executed the same for the purposes and considerations therein expressed. In testimony whereof I have set my hand and affixed my official seal, this 20th day of March, 1906. A.D.

(Seal.) G. A. Cary.

State of Texas, County of Harris.

Before me, J. O. Andrews, a Notary Public in and for the State of Texas, County of Harris, on this day personally appeared W. Z. Haight, to me well known to be the person whose name is subscribed to this plat, and acknowledged to me that he executed the same for the purposes and considerations therein expressed.

In testimony whereof I have set my hand and affixed my official seal this the 24th day of Mch., A.D., 1906.

J. O. Andrews, Notary Public, Harris County, Texas. (Seal.)

File No. 63008.

Filed for record at 10:40 o'clock A.M., Mar. 17, 1910. Recorded at 10 o'clock P.M., Mar. 19, 1910. Geo. Jones, Clerk County Court, Harris County, Texas. By [signature] Deputy.

NOTE:

USE THIS MAP FOR DUNNRIDGE ONLY

MAP OF DUNNRIDGE

Being a Subdivision of 150 Acres of land off of the South End of the J. Wade Survey, the same being located about 11 miles West of the Harris County Court House.

▲ HARWIN GATE
M680/147 3.5853 AC
12-15-2016

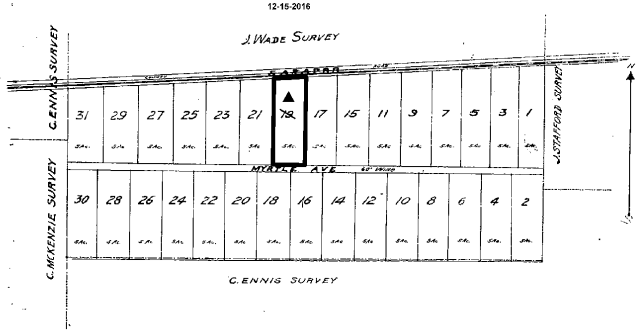

I hereby certify that I am the owner of the property shown above and I dedicate the use of the street shown thereon to the use of the public.

T.C. Dunn, Jr.

The State of Texas,
County of Harris.

Before me, P. Geo. Mecredy, Notary Public in and for Harris County, Texas, on this day personally appeared T.C. Dunn, Jr. known to me to be the person whose name is subscribed to the foregoing instrument of writing, and acknowledged to me that he executed the same for the purposes and consideration therein expressed. Given under my hand and seal of office, at Houston, Tex. the 17 day of February, A.D. 1910.

P. Geo. Mecredy, Notary Public in and for Harris County, Tex. (Seal.)

File No 61739.

Filed for record at 8:50 o'clock P.M. Feb 17 1910, and recorded at 6:15 o'clock A.M. Mar 12 1910
Geo. Jones, Clerk County Court, Harris County, Texas, By W. Hutchinson Deputy.

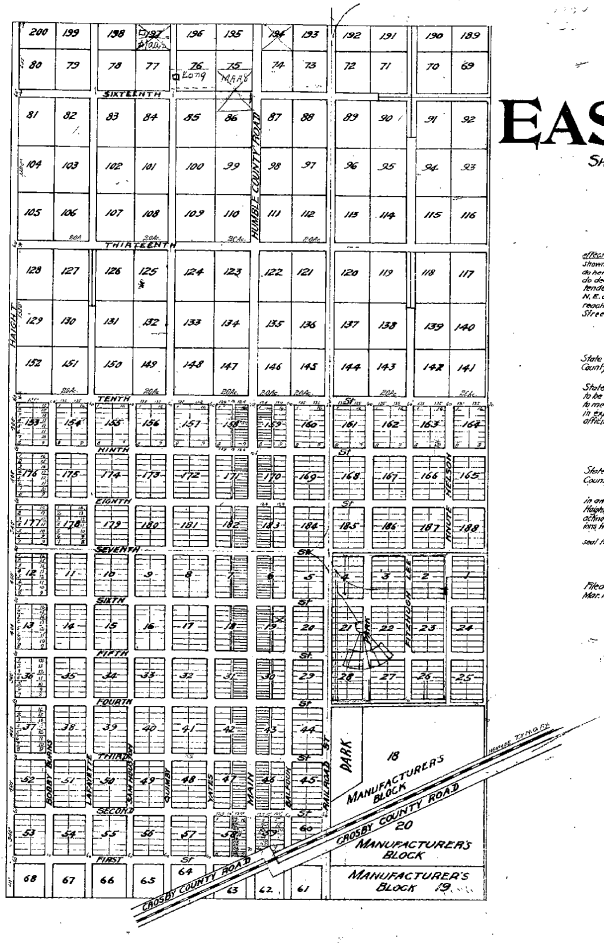

REVISED

MAP OF EAST HOUSTON

SHOWING TERMINALS OF EAST HOUSTON, TEXAS.

We, W. Z. Haight and H. Quimby, being the sole owners of the property that is affected shown and described on this map, as revised by subdivision, this same as hereon shown and do dedicate the roads to the public for the ordinary uses of travel only. And we do hereby revise and change the past of this property to conform with this map and do declare this map to be the official plat of "East Houston, Texas," (as being intended with this to replace any other) now so treated. Omitting 10.16 acres in N.E. corner 745.3 Ft. E. and W. 364 Ft. N. and S. and a strip 612.8 Ft. N. and S. reaching from East to West across the plat on south side of center of 13th Street.

H. Quimby. W. Z. Haight.

State of Minnesota,
County of Faribault.

Before me, a notary public in and for the County of Faribault State of Minnesota, on this day personally appeared H. Quimby to me well known to be the person whose name is subscribed to this plat and acknowledged to me that he executed the same for the purposes and consideration therein expressed. In testimony whereof I have set my hand and affixed my official seal, this 20th day of March, 1906. A.D.

(Seal.) G. A. Cork

State of Texas,
County of Harris.

Before me, J. O. Andrews, a Notary Public a notary public in and for the State of Texas, County of Harris, on this day personally appeared W.Z. Haight, to me well known to be the person whose name is subscribed to this plat and acknowledged to me that he executed the same for the purposes and considerations therein expressed. In testimony whereof I have set my hand and affixed my official seal this the 24th day of March, A.D. 1906.

J. O. Andrews, Notary Public, Harris County, Texas. (Seal.)

File No. 63008.

Filed for record at 10:42 o'clock A.M. Mar. 17, 1910. Recorded at 10 o'clock P.M. Mar. 18, 1910. Geo. Jones, Clerk County Court, Harris County, Texas.
By W. Hutchinson Deputy.