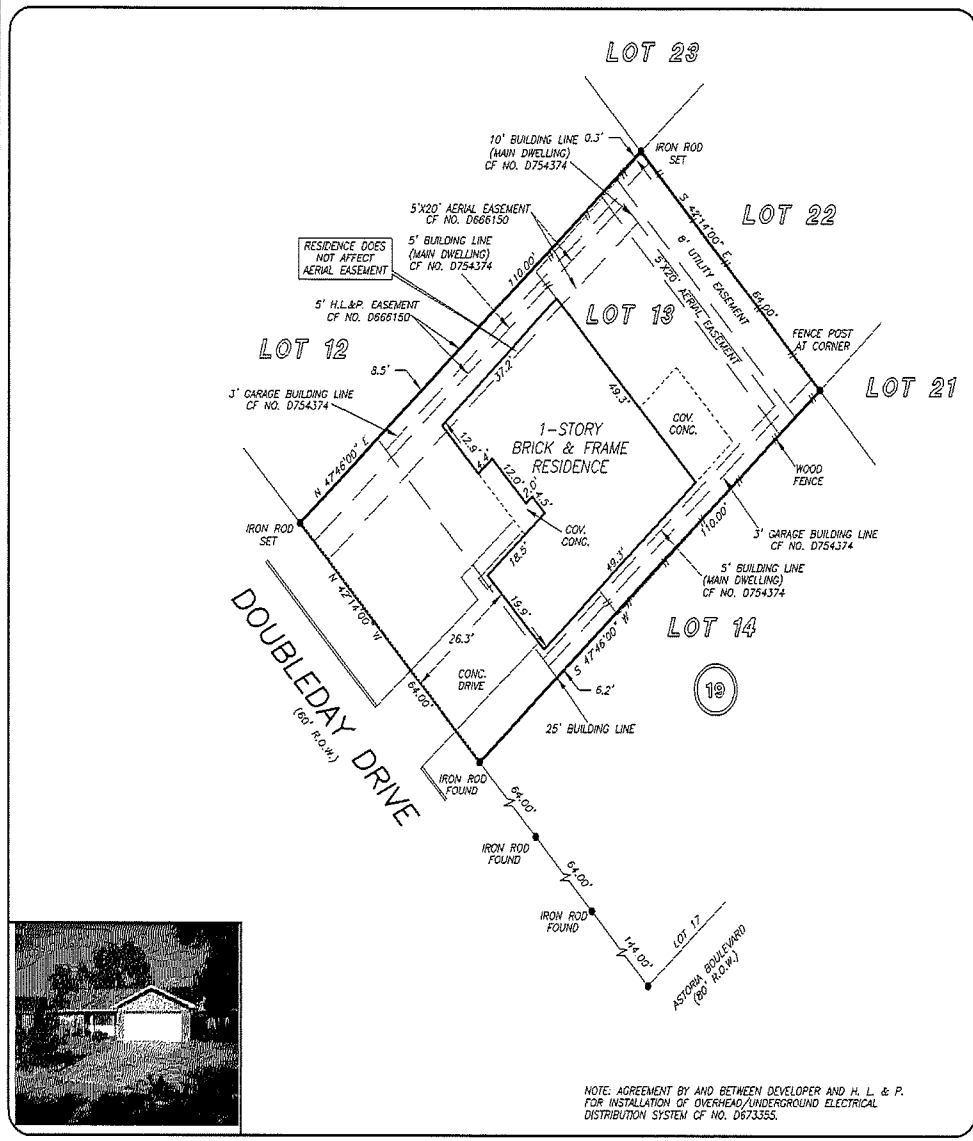


GF NO. 09125055 STEWART TITLE
 ADDRESS: 12011 DOUBLEDAY DRIVE
 HOUSTON, TEXAS 77089
 BORROWER: OSCAR RIOJAS, JR. AND
 CINDY RIOJAS

LOT 13, BLOCK 19 SCARSDALE, SECTION 3

ACCORDING TO THE MAP OR PLAT THEREOF RECORDED
 IN VOLUME 188, PAGE 78 OF THE MAP RECORDS
 OF HARRIS COUNTY, TEXAS




THIS PROPERTY DOES NOT LIE WITHIN THE
 100 YEAR FLOOD PLAIN AS PER FIRM
 PANEL NO. 48201C 1055 L
 MAP REVISION: 6/16/07
 ZONE X
 BASED ONLY ON VISUAL EXAMINATION OF MAPS.
 INACCURACIES OF FEMA MAPS PREVENT EXACT
 DETERMINATION WITHOUT DETAILED FIELD STUDY

A SUBSURFACE INVESTIGATION
 WAS BEYOND THE SCOPE OF THIS SURVEY


RECORD BEARING: VOL. 185, PG. 78 H.C.M.R.

I HEREBY CERTIFY THAT THIS SURVEY WAS MADE
 ON THE GROUND, THAT THIS PLAT CORRECTLY
 REPRESENTS THE FACTS FOUND AT THE
 TIME OF SURVEY AND THAT THERE ARE NO
 ENCROACHMENTS APPARENT ON THE GROUND,
 EXCEPT AS SHOWN HEREON. THIS SURVEY IS
 CERTIFIED FOR THIS TRANSACTION ONLY AND
 ABSTRACTING PROVIDED IN THE ABOVE
 REFERENCED TITLE COMMITMENT WAS RELIED
 UPON IN PREPARATION OF THIS SURVEY.

GEORGE GALE
 PROFESSIONAL LAND SURVEYOR
 NO. 4678
 JOS NO. 09-12289
 NOVEMBER 4, 2009



DRAWN BY: AL



PRECISION SURVEYORS, INC.

1-800-LANDSURVEY 281-496-1586
 1-800-526-3787 FAX 281-496-1867
 14925 MEMORIAL DRIVE SUITE 8100 HOUSTON, TEXAS 77079