
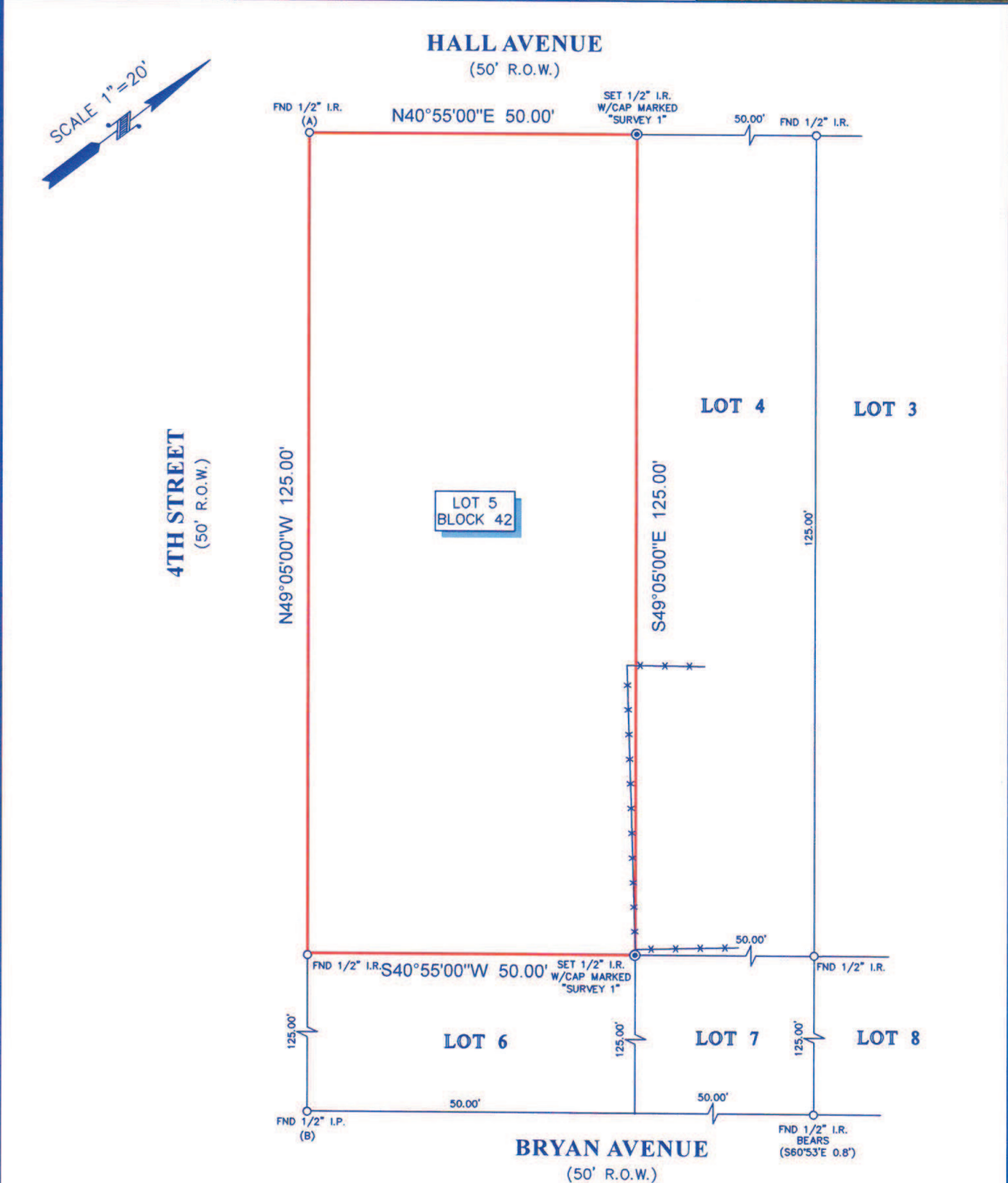




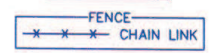
TITLE COMPANY:
 **Alamo Title Company**
 281-488-3950
 G.F. #: ATCH19092323 | ISSUE DATE: OCTOBER 22, 2019



NOTES:

- ALL BEARINGS SHOWN HEREON ARE REFERENCED TO THE SUBDIVISION PLAT NAMED BELOW, POINTS (A) AND (B) WERE HELD FOR HORIZONTAL CONTROL.
- ABSTRACT INFORMATION FOR THE SUBJECT TRACT WAS PROVIDED BY THE TITLE INSURANCE COMPANY LISTED ABOVE.
- THIS SURVEY IS CERTIFIED TO THE TITLE INSURANCE COMPANY LISTED ABOVE FOR THIS TRANSACTION ONLY, IT IS NOT TRANSFERABLE TO ADDITIONAL INSTITUTIONS OR SUBSEQUENT OWNERS.
- ALL EASEMENTS AND BUILDING LINES SHOWN ARE PER THE RECORDED PLAT UNLESS OTHERWISE NOTED.
- THERE ARE NO NATURAL DRAINAGE COURSES ON SUBJECT PROPERTY.

LEGEND



LEGAL DESCRIPTION: LOT 5, IN BLOCK 42, OF SEABROOK, AN ADDITION IN HARRIS COUNTY, TEXAS, ACCORDING TO THE MAP OR PLAT THEREOF RECORDED IN VOLUME 1, PAGE 50 OF THE MAP RECORDS OF HARRIS COUNTY, TEXAS.



SURVEYORS CERTIFICATE:
 IN MY PROFESSIONAL OPINION, THIS PLAT REPRESENTS THE FACTS FOUND ON THE GROUND DURING THE COURSE OF A BOUNDARY SURVEY CONDUCTED UNDER MY SUPERVISION ON NOVEMBER 5, 2019 AND THAT THIS PLAT SUBSTANTIALLY COMPLES WITH THE CURRENT STANDARDS AS ADOPTED BY THE TEXAS BOARD OF PROFESSIONAL LAND SURVEYING, AND THAT THERE ARE NO ENCROACHMENTS OR PROTRUSIONS EXCEPT AS SHOWN.

[Signature]
 RICHARD FUSSELL
 RPLS# 4148

CLIENT: SANDRA JACKSON, JOHN JACKSON AND ATILANO SANCHEZ
 ADDRESS: 1208 4TH STREET
 www.survey1inc.com
 survey1@survey1inc.com

Survey 1, Inc.
 Your Land Survey Company
 Firm Registration No. 100758-00
 P.O. Box 2543 | Alvin, TX 77512 | (281)393-1382

FIELD CREW: JJ	TECH: SF
DRAFTER: CV	FINAL CHECK: EF
DATE: 11-5-2019	
JOB#: 11-78504-19	