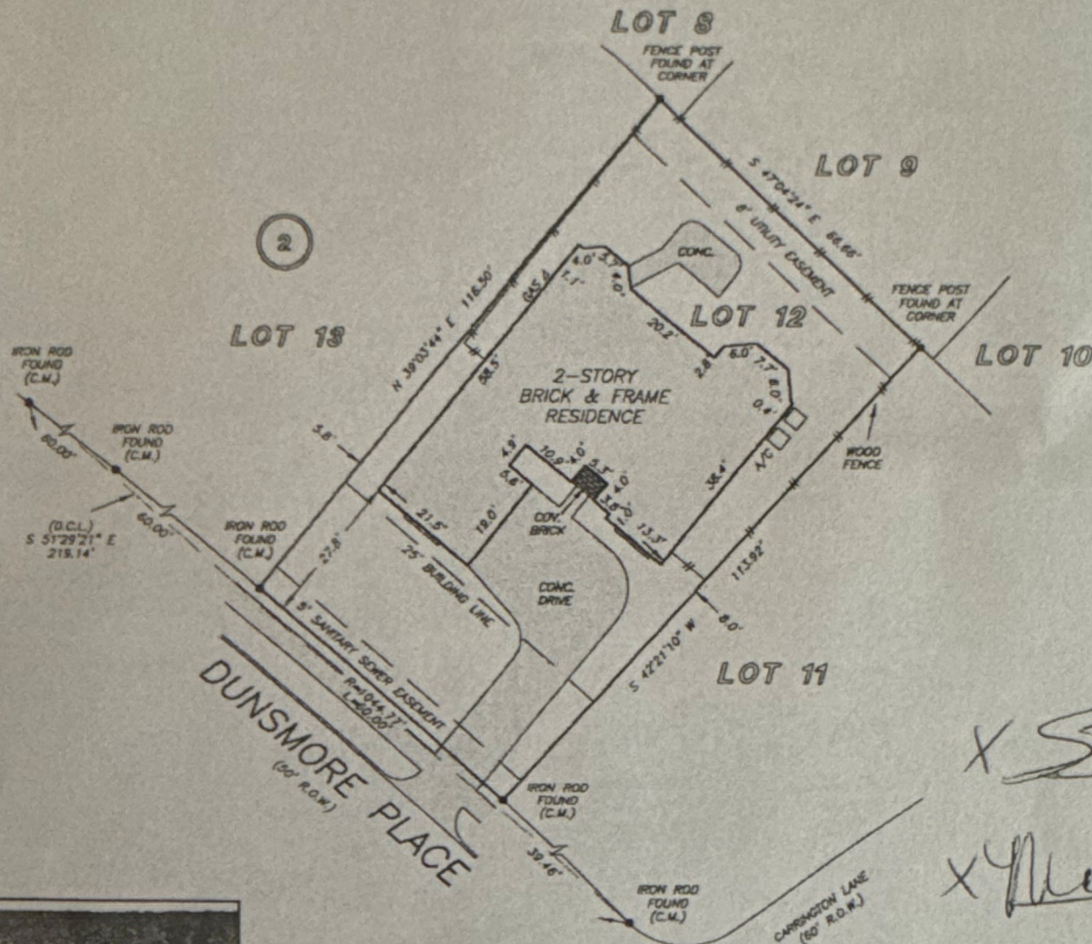


SCALE: 1" = 30'

LOT 12, BLOCK 2
LONGWOOD VILLAGE, SECTION 2
 A SUBDIVISION IN HARRIS COUNTY, TEXAS
 ACCORDING TO THE MAP OR PLAT THEREOF RECORDED
 IN FILM CODE NO. 359003 OF THE MAP RECORDS
 OF HARRIS COUNTY, TEXAS





X [Signature]
X [Signature]



NOTE: AGREEMENT FOR UNDERGROUND ELECTRIC SERVICE WITH HOUSTON LIGHTING AND POWER COMPANY, AS PER CF. NO. P618053.

THIS PROPERTY DOES NOT LIE WITHIN THE 100 YEAR FLOOD PLAIN AS PER FIRM PANEL NO. 48201C 0410 L MAP REVISION: 06/18/07 SCALE: X
 BASED ONLY ON VISUAL EXAMINATION OF MAPS. INACCURACIES OF FEMA MAPS PREVENT EXACT DETERMINATION WITHOUT DETAILED FIELD STUDY
 A SURFACE INVESTIGATION HAS BEYOND THE SCOPE OF THIS SURVEY
 D.C.L. = DIRECTIONAL CONTROL LINE RECORD BEARING: FC NO. 359003, H.C.M.R.

I HEREBY CERTIFY THAT THIS SURVEY WAS MADE ON THE GROUND, THAT THIS PLAT CORRECTLY REPRESENTS THE FACTS FOUND AT THE TIME OF SURVEY AND THAT THERE ARE NO ENCROACHMENTS APPARENT ON THE GROUND, EXCEPT AS SHOWN HEREON. THIS SURVEY IS CERTIFIED FOR THIS TRANSACTION ONLY AND ABSTRACTING PROVIDED IN THE ABOVE REFERENCED TITLE COMMITMENT WAS RELIED UPON IN PREPARATION OF THIS SURVEY.
 JAMES P. WALKOWIAK
 PROFESSIONAL LAND SURVEYOR
 NO. 5971
 JOB NO. 13-00552
 JANUARY 18, 2013



Fidelity National Title
 MARCY ABBS
 281-671-5580

