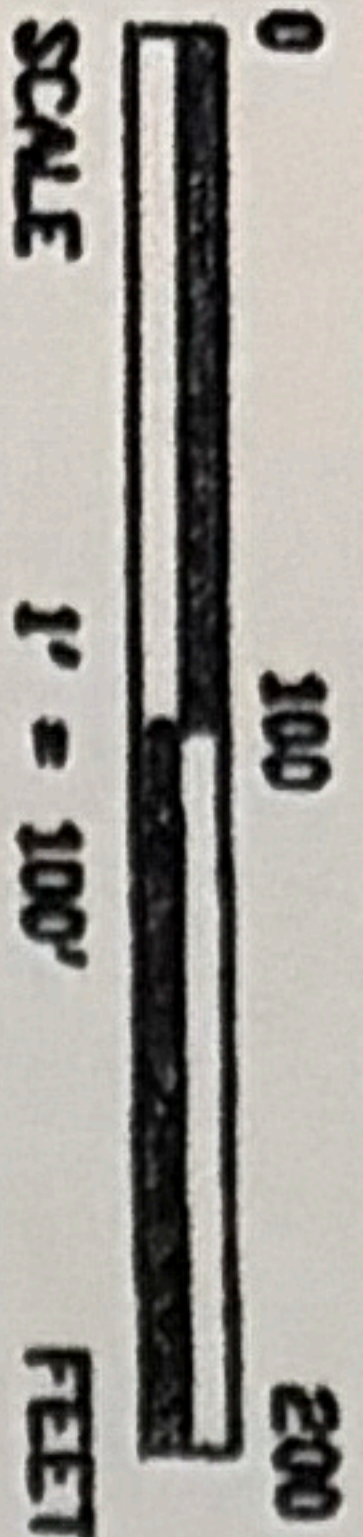


FORT BEND COUNTY, TEXAS


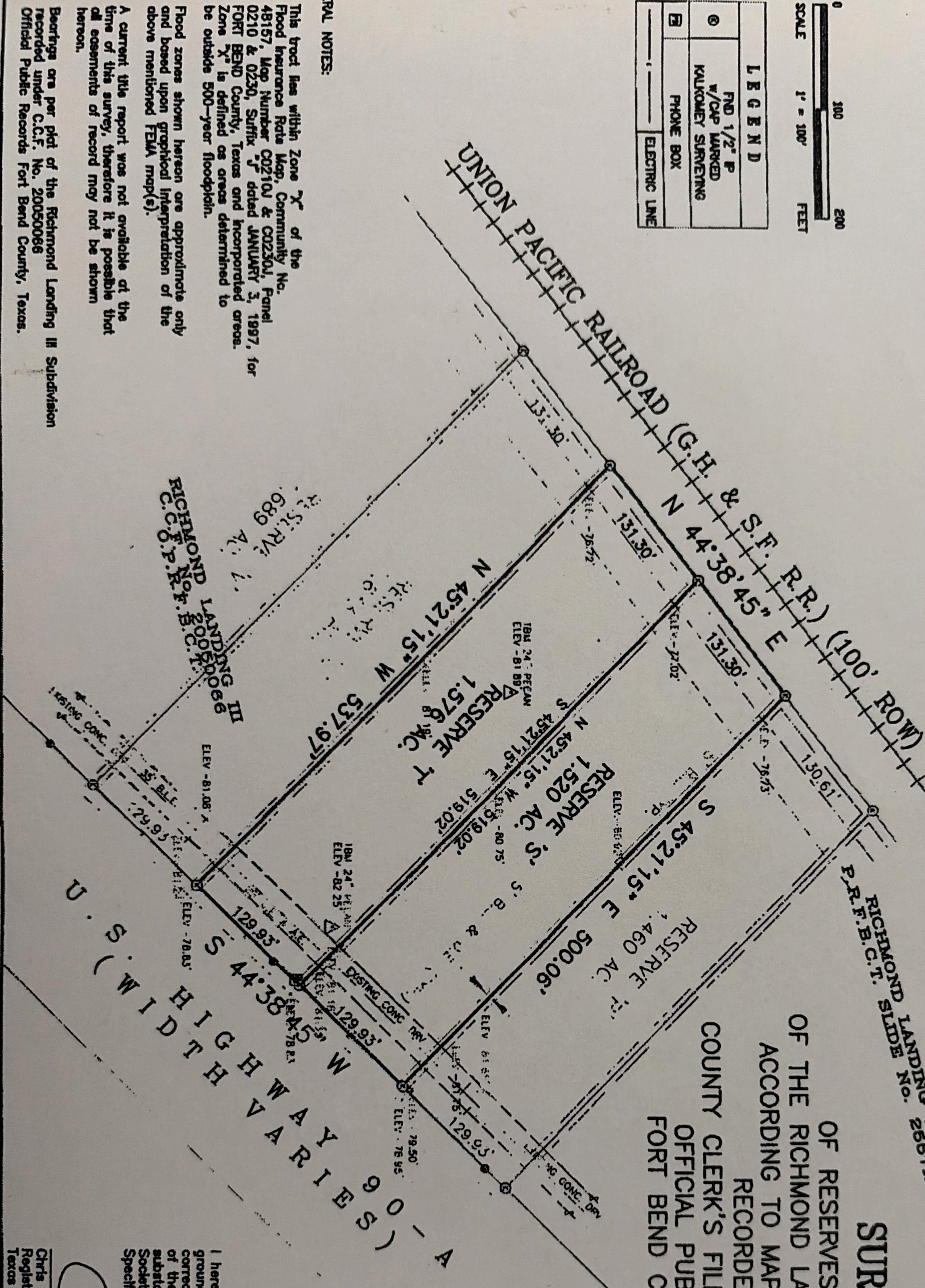
WILLIAM MORTON LEAGUE, ABSTRACT 62

SURVEY

OF RESERVES "S" AND "T"
 OF THE RICHMOND LANDING III SUBDIVISION
 ACCORDING TO MAP OF PLAT THEREOF
 RECORDED UNDER
 COUNTY CLERK'S FILE NUMBER 20050066
 OFFICIAL PUBLIC RECORDS
 FORT BEND COUNTY, TEXAS



LEGEND	
⊙	FND 1/2" P W/CAP MARKED KALKOMEY SURVEING
☐	PHONE BOX
—	ELECTRIC LINE



I hereby certify that this survey was made on the ground under my supervision, and that this plat correctly represents the facts found at the time of the survey and that this professional service substantially complies with the current Texas Society of Professional Surveyors Standards and Specifications for a Category 1B, Condition II, Survey.

Chris D. Kalkomey
 Registered Professional Land Surveyor
 Texas Registration No. 5869
 Date 04/27/07

GENERAL NOTES:

This tract lies within Zone "X" of the Flood Insurance Rate Map, Community No. 48157, Map Number 00210J & 00230J, Panel 0210 & 0230, Suffix "J" dated JANUARY 3, 1997, for FORT BEND County, Texas and incorporated areas. Zone "X" is defined as areas determined to be outside 500-year floodplain.

Flood zones shown hereon are approximate only and based upon graphical interpretation of the above mentioned FEMA map(s).

A current title report was not available at the time of this survey, therefore it is possible that all easements of record may not be shown hereon.

Bearings are per plat of the Richmond Landing III Subdivision recorded under C.C.F. No. 20050066 Official Public Records Fort Bend County, Texas.