
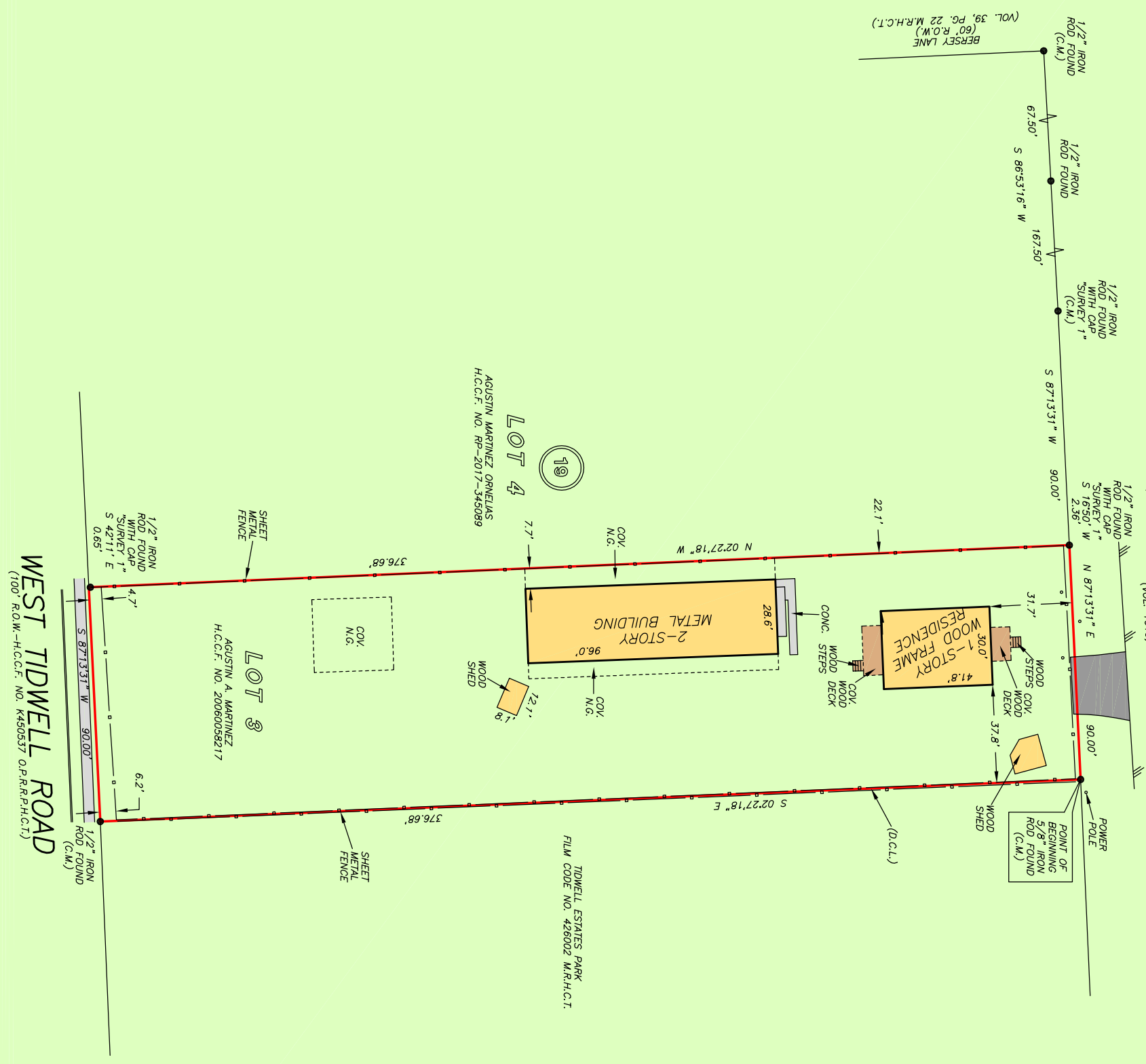


**PAUL QUINN ROAD**  
(60' R.O.W.-VOL. 8, PG. 20 AND FILM CODE NO. 426002 M.R.H.C.T.)  
(VOL. 1615, PG. 386 D.R.H.C.T.)




SCALE: 1" = 50'

GF NO. STH-25-1661 STRATOS TITLE  
ADDRESS: 1307 PAUL QUINN STREET  
HOUSTON, TEXAS 77091  
BORROWER: AVI RON

**0.7782 ACRE  
LOT 3, BLOCK 19  
HIGHLAND HEIGHTS ANNEX NO. 4**

AN ADDITION IN HARRIS COUNTY, TEXAS ACCORDING TO THE MAP OR PLAT THEREOF RECORDED IN VOLUME 8, PAGE 20 OF THE MAP OR PLAT RECORDS OF HARRIS COUNTY, TEXAS SAVE AND EXCEPT 9,000 SQUARE FEET DEEDED TO THE CITY OF HOUSTON, RECORDED IN HARRIS COUNTY CLERK'S FILE NO. K450537 IN THE OFFICIAL PUBLIC RECORD OF REAL PROPERTY OF HARRIS COUNTY, TEXAS  
(SEE ATTACHED METES AND BOUNDS DESCRIPTION)



THIS PROPERTY IS NOT AFFECTED BY THE 100 YEAR FLOOD PLAIN AS PER FIRM PANEL NO. 48201C 0660 M  
MAP REVISION: 06/09/2014  
ZONE X  
BASED ONLY ON VISUAL EXAMINATION OF MAPS. INACCURACIES OF FEMA MAPS PREVENT EXACT DETERMINATION WITHOUT DETAILED FIELD STUDY.

A SUBSURFACE INVESTIGATION WAS BEYOND THE SCOPE OF THIS SURVEY

D.C.L. = DIRECTIONAL CONTROL LINE  
RECORD BEARING: FILM CODE NO. 426002 M.R.H.C.T.

I HEREBY CERTIFY THAT THIS SURVEY WAS MADE ON THE GROUND, THAT THIS PLAT CORRECTLY REPRESENTS THE MONUMENTS FOUND AT THE TIME OF THIS SURVEY AND THAT THERE ARE NO ENCROACHMENTS APPARENT ON THE GROUND EXCEPT AS SHOWN HEREON. THIS SURVEY IS CERTIFIED FOR THIS TRANSACTION ONLY AND ABSTRACTING PROVIDED IN THE ABOVE REFERENCED TITLE COMMITMENT WAS RELIED UPON IN PREPARATION OF THIS SURVEY.

EDILBERTO V. BARRIENTOS  
REGISTERED PROFESSIONAL LAND SURVEYOR  
NO. 5364  
JOB NO. 25-06367  
AUGUST 01, 2025



DRAWN BY: JB



**PRECISION**  
surveyors

1-800-LANDSURVEY  
www.precisionsurveyors.com  
281-496-1586 FAX 281-496-1867  
950 THREEBONDLE STREET SUITE 150 HOUSTON, TEXAS 77079 1777 NE LOOP 410 SUITE 600 SAN ANTONIO, TEXAS 78217  
FIRM NO. 10063700