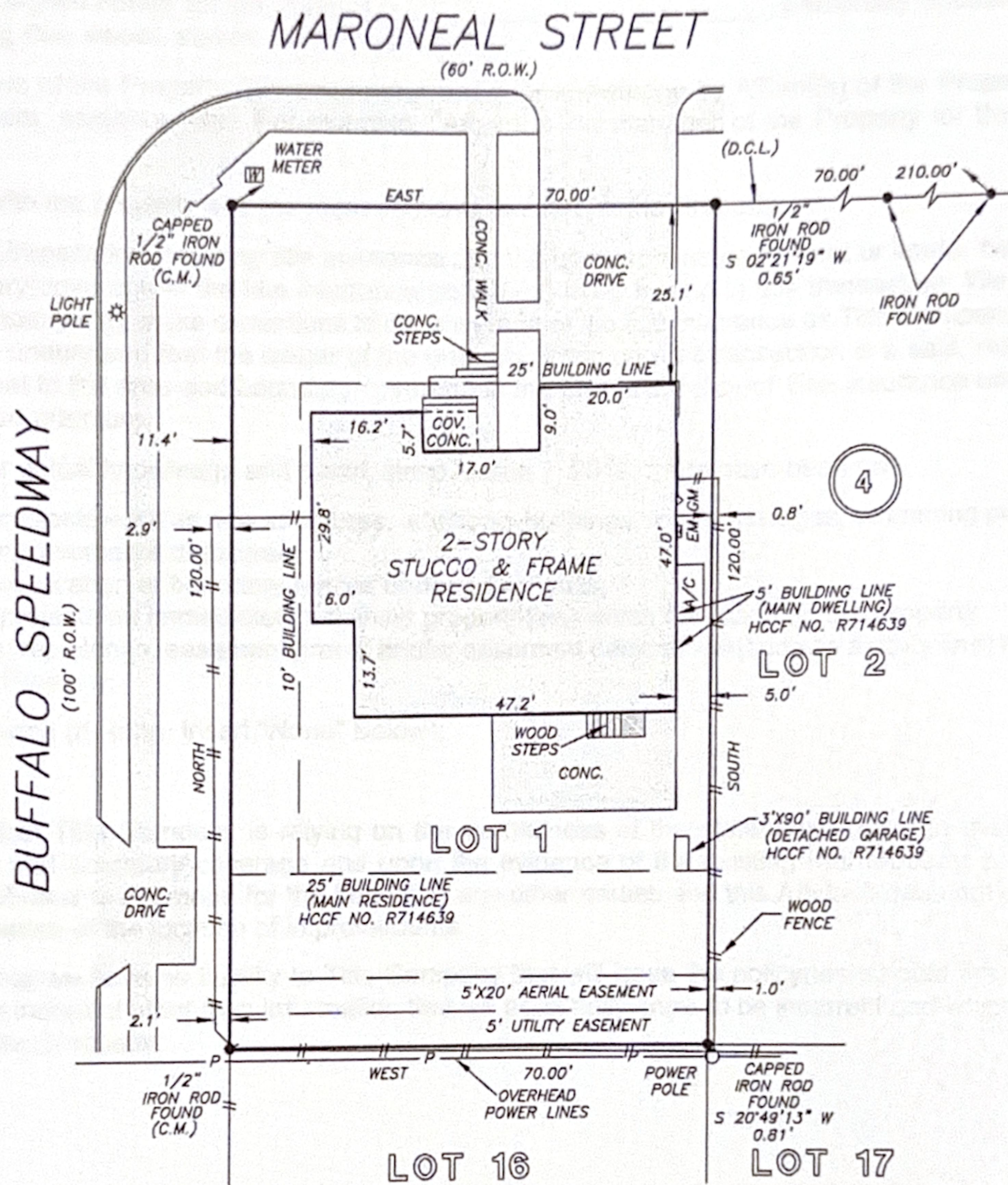


ADDRESS: 3123 MARONEAL STREET  
 HOUSTON, TEXAS 77025  
 BORROWER: ADNAN SAFDAR AND  
 RABIA SAFDAR

# FINAL SURVEY LOT 1, BLOCK 4 SOUTHERN OAKS, SECTION 1

IN HARRIS COUNTY, TEXAS;  
 ACCORDING TO THE MAP OR PLAT THEREOF RECORDED  
 IN VOLUME 28, PAGE 73 OF THE MAP RECORDS  
 OF HARRIS COUNTY, TEXAS


SCALE: 1" = 30'



*[Handwritten Signature]*

08-22-2023

NOTE: THIS SURVEY WAS PREPARED WITHOUT A TITLE COMMITMENT. OTHER EASEMENTS AND/OR BUILDING LINES MAY AFFECT THIS TRACT.  
 NOTE: MAY BE SUBJECT TO DEED RESTRICTIONS AND/OR ADDITIONAL GOVERNMENTAL BUILDING REQUIREMENTS.



THIS PROPERTY IS AFFECTED BY THE 100 YEAR FLOOD PLAIN AS PER FIRM PANEL NO. 48201C 0860 L MAP REVISION: 06/18/07 ZONE AE BASED ONLY ON VISUAL EXAMINATION OF MAPS. INACCURACIES OF FEMA MAPS PREVENT EXACT DETERMINATION WITHOUT DETAILED FIELD STUDY


A SUBSURFACE INVESTIGATION WAS BEYOND THE SCOPE OF THIS SURVEY

D.C.L. = DIRECTIONAL CONTROL LINE  
 RECORD BEARING: VOL. 28, PG. 73, H.C.M.R.

DRAWN BY: AC/MM/LE

I HEREBY CERTIFY THAT THIS SURVEY WAS MADE ON THE GROUND, THAT THIS PLAT CORRECTLY REPRESENTS THE FACTS FOUND AT THE TIME OF SURVEY AND THAT THERE ARE NO ENCROACHMENTS APPARENT ON THE GROUND, EXCEPT AS SHOWN HEREON. THIS SURVEY IS CERTIFIED FOR THIS TRANSACTION ONLY.

GEORGE GALE  
 PROFESSIONAL LAND SURVEYOR  
 NO. 4678  
 JOB NO. 19-00393  
 MARCH 07, 2019



**PRECISION**  
 surveyors

1-800-LANDSURVEY  
 www.precisionsurveyors.com  
 281-496-1586 FAX 281-496-1867 210-829-4941 FAX 210-829-1555  
 930 THREADNEEDLE STREET SUITE 150 HOUSTON, TEXAS 77079 1777 NE LOOP 410 SUITE 600 SAN ANTONIO, TEXAS 78217  
 FIRM NO. 10063700