
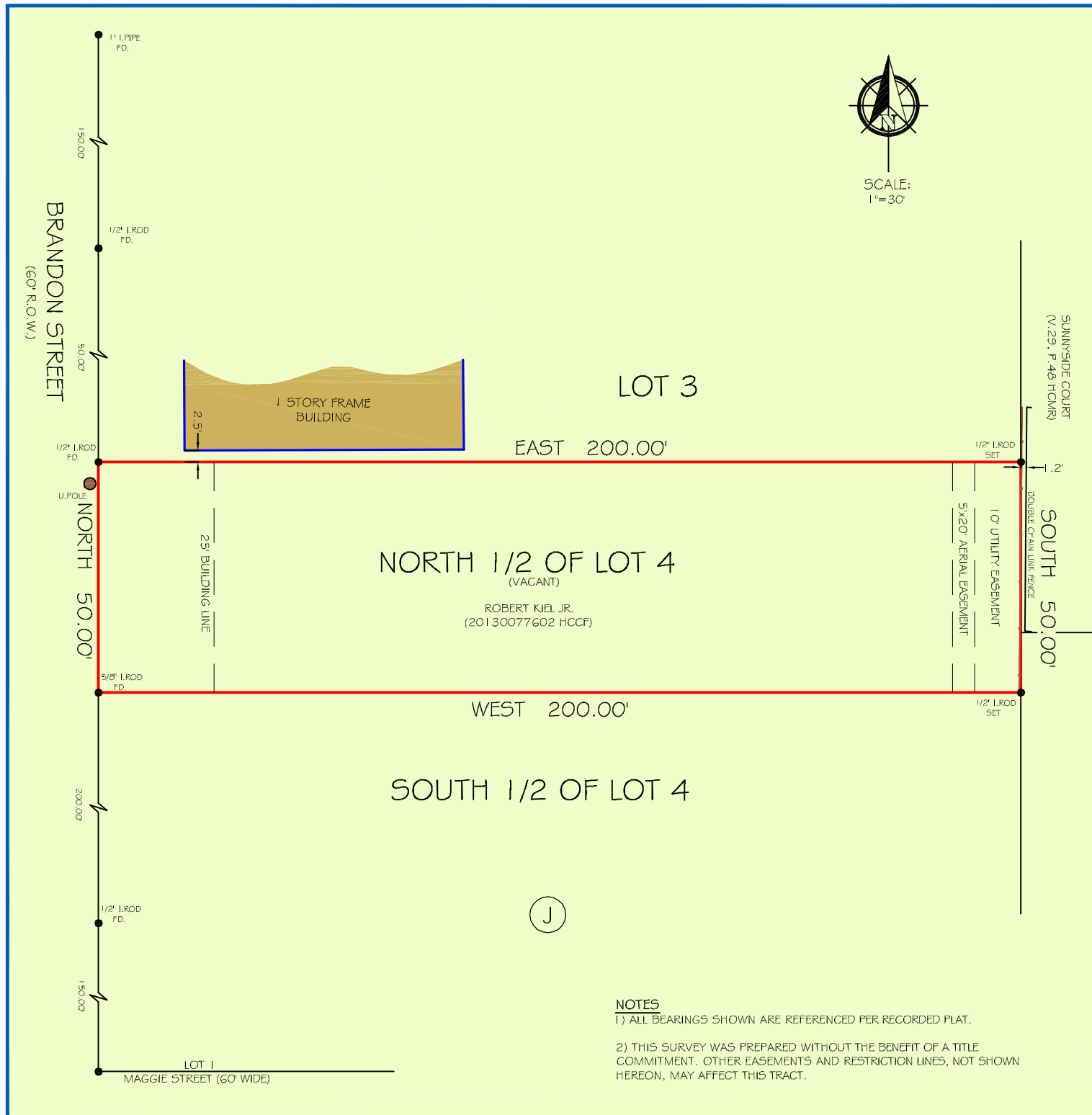


ADDRESS : 0 BRANDON STREET,  
HOUSTON TX 77051  
ORDERED BY : ROBERT KIEL JR.  
TITLE CO : N/A  
GF NO : N/A  
LENDER : N/A

A STANDARD LAND SURVEY OF  
NORTH HALF OF LOT 4, BLOCK J  
SUNNYSIDE EXTENSION SOUTH SUBDIVISION  
ACCORDING TO THE MAP OR PLAT THEREOF  
RECORDED IN VOL. 48 , PG. 21  
OF THE MAP RECORDS OF BURLESON COUNTY, TEXAS




PIOTR A. DEBSKI  
1030 DOMINION DR.  
KATY TX, 77450

I HEREBY CERTIFY THAT THIS SURVEY WAS MADE ON THE GROUND UNDER MY SUPERVISION AND THAT IT CORRECTLY REPRESENTS THE FACTS FOUND AT THE TIME OF THE SURVEY. THERE WERE NO ENCROACHMENTS APPARENT ON THE GROUND EXCEPT AS SHOWN HEREON.

FLOOD INFORMATION

\*THIS TRACT DOESN'T APPEAR TO LIE WITHIN THE 100 YEAR FLOOD PLAIN AND IS IN ZONE "X" AS LOCATED BY F.E.M.A. FLOOD INSURANCE RATE PANEL NO: 48201C0890L DATED: 06-18-2007



PIOTR A. DEBSKI  
R.P.L.S. NO. 5902

JOB NO: T13-5-03  
DATE: MAY 01, 2013

DIR 832-878-6760  
FAX 281-398-5629  
piod@sbcglobal.net