
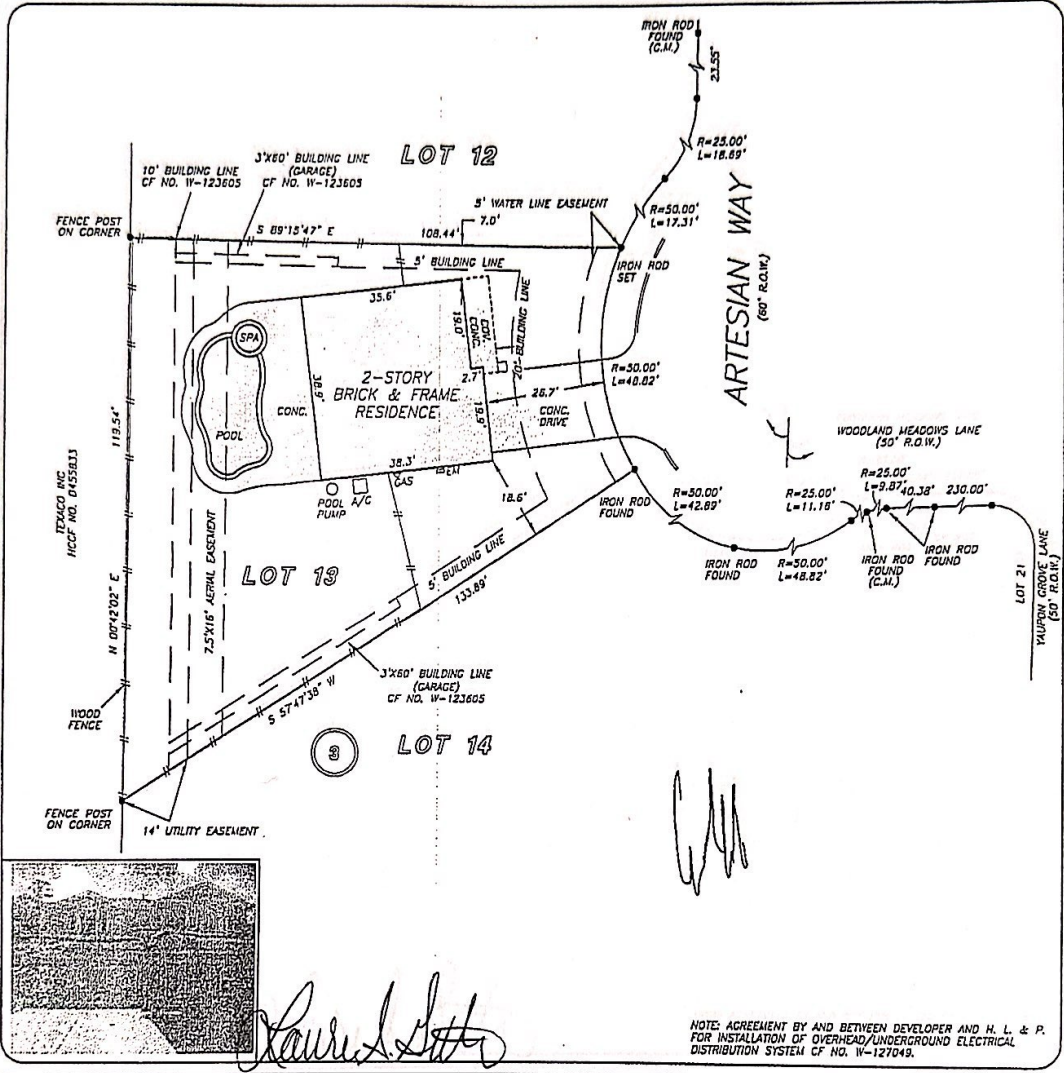


GF NO. 09010790 OLD REPUBLIC TITLE  
 ADDRESS: 18603 ARTESIAN WAY  
 HUMBLE, TEXAS 77346  
 BORROWER: EVERS BARRERA, JR.

# LOT 13, BLOCK 3 ATASCOCITA MEADOWS

ACCORDING TO THE MAP OR PLAT THEREOF RECORDED  
 UNDER FILM CODE NO. 521195 OF THE MAP RECORDS  
 OF HARRIS COUNTY, TEXAS



*Handwritten signature of the surveyor.*

NOTE: AGREEMENT BY AND BETWEEN DEVELOPER AND H. L. & P.  
 FOR INSTALLATION OF OVERHEAD/UNDERGROUND ELECTRICAL  
 DISTRIBUTION SYSTEM CF NO. W-127049.


THIS PROPERTY DOES NOT LIE WITHIN THE  
 100 YEAR FLOOD PLAIN AS PER FIRM  
 PANEL NO. 48201C 0505 L  
 MAP REVISION: 06/18/2007  
 ZONE X  
 BASED ONLY ON VISUAL EXAMINATION OF MAPS.  
 INACCURACIES OF FEMA MAPS PREVENT EXACT  
 DETERMINATION WITHOUT DETAILED FIELD STUDY

A SUBSURFACE INVESTIGATION  
 WAS BEYOND THE SCOPE OF THIS SURVEY

RECORD BEARING: FILM CODE NO. 521195 H.C.M.R. DRAWN BY: KL

I HEREBY CERTIFY THAT THIS SURVEY WAS MADE  
 ON THE GROUND, THAT THIS PLAT CORRECTLY  
 REPRESENTS THE FACTS FOUND AT THE  
 TIME OF SURVEY AND THAT THERE ARE NO  
 ENCROACHMENTS APPARENT ON THE GROUND,  
 EXCEPT AS SHOWN HEREON. THIS SURVEY IS  
 CERTIFIED FOR THIS TRANSACTION ONLY AND  
 ABSTRACTING PROVIDED IN THE ABOVE  
 REFERENCED TITLE COMMITMENT WAS RELIED  
 UPON IN PREPARATION OF THIS SURVEY.

RICKY J. RICHARDSON  
 PROFESSIONAL LAND SURVEYOR  
 NO. 5445  
 JOB NO. 09-05163  
 JUNE 09, 2009



	<p>OLD REPUBLIC TITLE COMPANY OF HOUSTON        CHIP COLTHARP        281-358-2146</p>	
--	---	--

**PRECISION SURVEYORS, INC.**

1-800-LANDSURVEY 281-496-1586  
 1-800-526-3787 FAX 281-496-1667  
 14925 MEMORIAL DRIVE SUITE B100 HOUSTON, TEXAS 77059