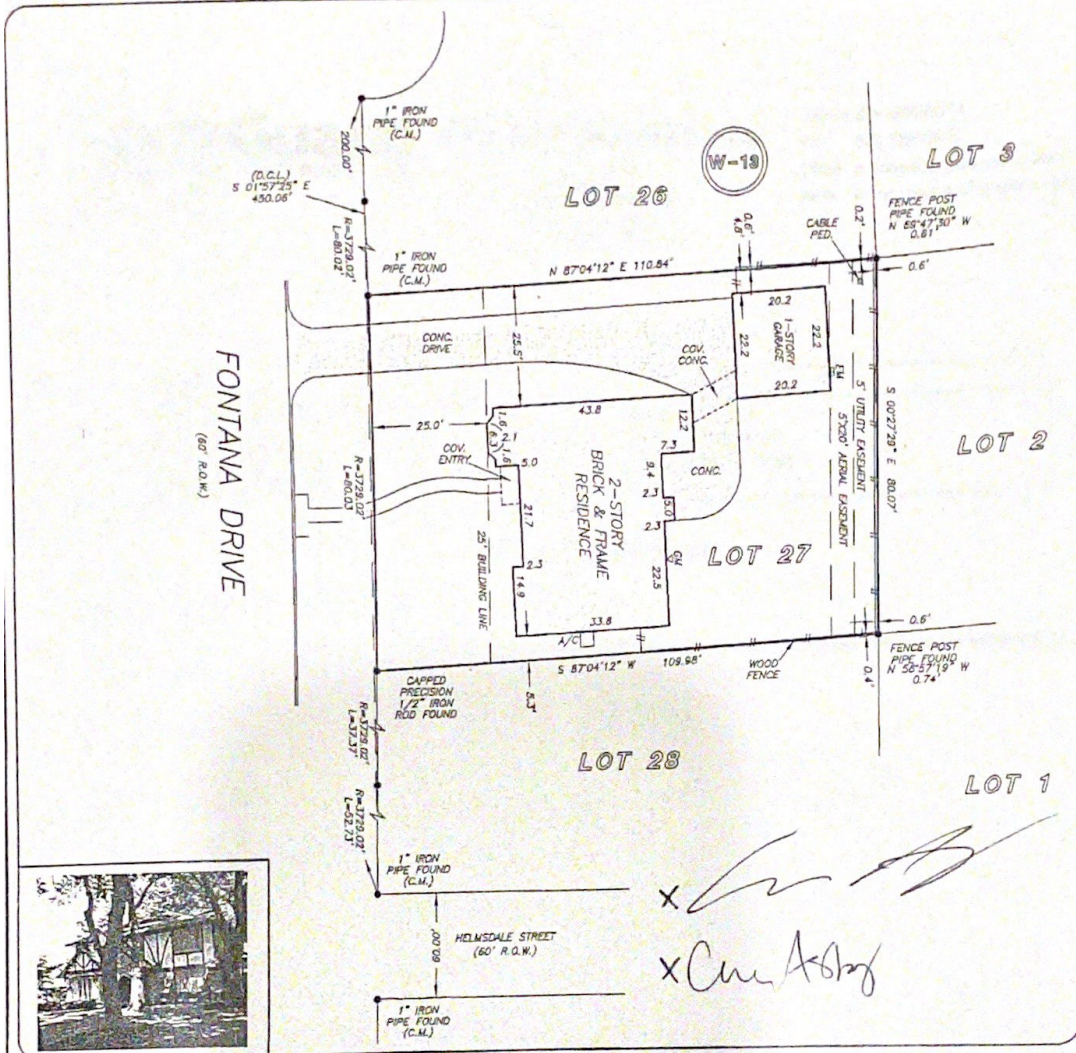


GF NO. 13004811 OLD REPUBLIC TITLE
 ADDRESS: 2706 FONTANA DRIVE
 HOUSTON, TEXAS 77043
 BORROWER: JOHN TAYLOR JACKSON AND
 WEST BELLAH JACKSON

SCALE: 1" = 30'

LOT 27, BLOCK W-13
SPRING SHADOWS, SECTION 10
 A SUBDIVISION IN HARRIS COUNTY, TEXAS
 ACCORDING TO THE MAP OR PLAT THEREOF RECORDED
 IN VOLUME 171, PAGE 46, OF THE MAP RECORDS
 OF HARRIS COUNTY, TEXAS



FONTANA DRIVE
 (60' R.O.W.)



[Handwritten signatures]
 x *[Signature]*
 x *[Signature]*

THIS PROPERTY DOES NOT LIE WITHIN THE
 100 YEAR FLOOD PLAIN AS PER FIRM
 PANEL NO. 48201C 0635 L
 MAP REVISION: 06/18/07
 ZONE X
 BASED ONLY ON VISUAL EXAMINATION OF MAPS
 INACCURACIES OF FEMA MAPS PREVENT EXACT
 DETERMINATION WITHOUT DETAILED FIELD STUDY



A SUBSURFACE INVESTIGATION
 WAS BEYOND THE SCOPE OF THIS SURVEY

D.C.L. = DIRECTIONAL CONTROL LINE
 RECORD BEARING: VOL. 171, PG. 46, H.C.M.R.

DRAWN BY: TM

I HEREBY CERTIFY THAT THIS SURVEY WAS MADE
 ON THE GROUND, THAT THIS PLAT CORRECTLY
 REPRESENTS THE FACTS FOUND AT THE
 TIME OF SURVEY AND THAT THERE ARE NO
 ENCROACHMENTS APPARENT ON THE GROUND,
 EXCEPT AS SHOWN HEREON. THIS SURVEY IS
 CERTIFIED FOR THIS TRANSACTION ONLY AND
 ABSTRACTING PROVIDED IN THE ABOVE
 REFERENCED TITLE COMMITMENT WAS RELIED
 UPON IN PREPARATION OF THIS SURVEY.

JAMES P. WALKOWIAK
 PROFESSIONAL LAND SURVEYOR
 NO. 5971
 JOB NO. 13-08769
 AUGUST 22, 2013



PRECISION
 surveyors

1-800-LANDSURVEY
 www.precisionsurveyors.com
 281-496-1586 FAX 281-496-1867 210-829-4941 FAX 210-829-1555
 450 INDEPENDENCE STREET SUITE 150 HOUSTON, TEXAS 77079 1777 HE LOOP 410 SUITE 800 SAN ANTONIO, TEXAS 78217