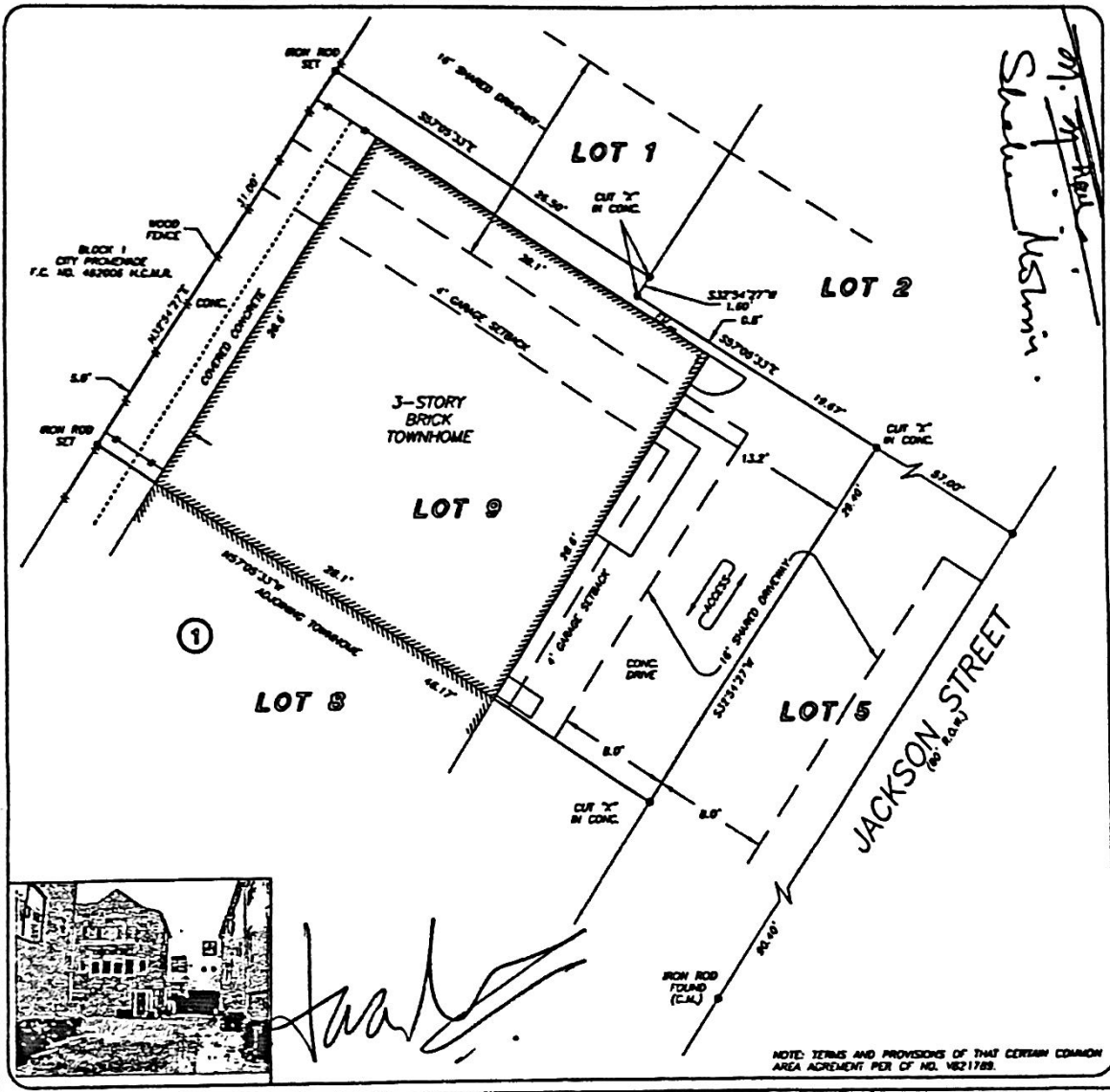


GF NO. 1055850-H111 FIRST AMERICAN TITLE
 ADDRESS: 2304 JACKSON STREET
 HOUSTON, TEXAS 77004
 BORROWER: SYED HADRY AND
 SHAHEEN MOSHIN

SCALE: 1" = 10'

LOT 9, BLOCK 1 BROWNSTONES AT JACKSON

ACCORDING TO THE MAP OR PLAT THEREOF RECORDED
 IN FILM CODE NO. 503038 OF THE MAP RECORDS
 OF HARRIS COUNTY, TEXAS



Shahen Moshin



Hadry

NOTE: TERMS AND PROVISIONS OF THAT CERTAIN COMMON AREA AGREEMENT PER OF NO. 1621789.

THIS PROPERTY DOES NOT LIE WITHIN THE 100 YEAR FLOOD PLAIN AS PER FIRM PANEL NO. 48201C 0880 L MAP REVISION 06/18/07 ZONE X BASED ONLY ON VISUAL EXAMINATION OF MAPS. INACCURACIES OF FEMA MAPS PREVENT EXACT DETERMINATION WITHOUT DETAILED FIELD STUDY



A SUBSURFACE INVESTIGATION WAS BEYOND THE SCOPE OF THIS SURVEY

RECORD BEARING: F.C. NO. 503038 H.C.M.R.

DRAWN BY: MLI

I HEREBY CERTIFY THAT THIS SURVEY WAS MADE ON THE GROUND, THAT THIS PLAT CORRECTLY REPRESENTS THE FACTS FOUND AT THE TIME OF SURVEY AND THAT THERE ARE NO ENCROACHMENTS APPARENT ON THE GROUND, EXCEPT AS SHOWN HEREON. THIS SURVEY IS CERTIFIED FOR THIS TRANSACTION ONLY AND ABSTRACTING PROVIDED IN THE ABOVE REFERENCED TITLE COMMITMENT WAS RELIED UPON IN PREPARATION OF THIS SURVEY.

BILLIE G. MCDUFFIE
 PROFESSIONAL LAND SURVEYOR
 NO. 2090
 JOB NO. 07-10140
 JULY 30, 2007



PRECISION SURVEYORS, INC.

1-800-LANDSURVEY 281-496-1586
 1-800-526-3787 FAX 281-496-1867
 14925 MEMORIAL DRIVE SUITE 8100 HOUSTON, TEXAS 77060