




Grimes CAD Web Map



3/2/2026, 1:19:20 PM

-  Parcels
-  Abstracts



Map data © OpenStreetMap contributors, Microsoft, Facebook, Google, Esri Community Maps contributors. Map layer by Esri, Microsoft, Vantor

Grimes County Appraisal District, BIS Consulting - www.bisconsulting.com

Disclaimer: This product is for informational purposes only and has not been prepared for or be suitable for legal, engineering, or surveying purposes. It does not represent an on-the-ground survey and represents only the approximate relative location of boundaries.