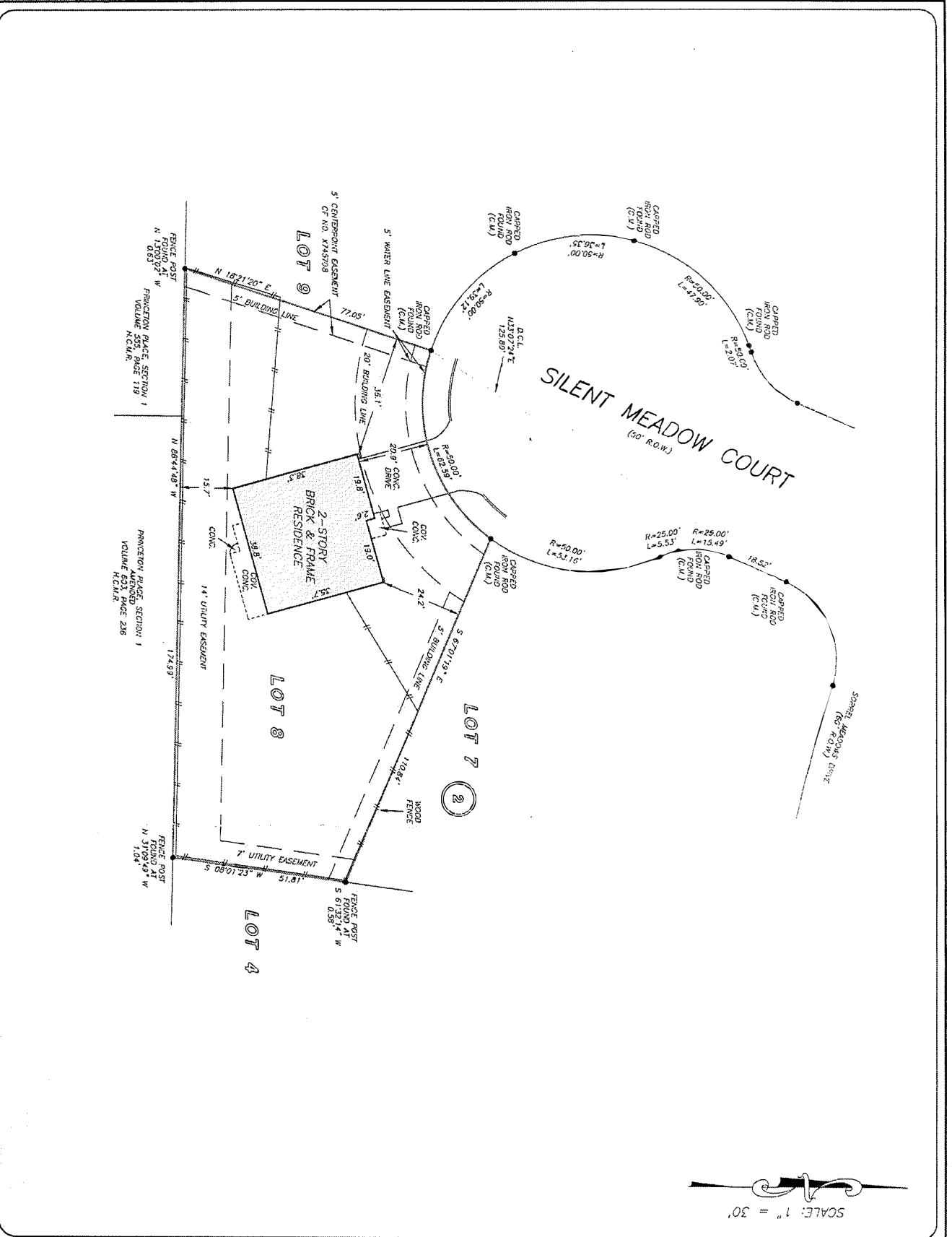




CF NO. CTH-WD-CITI6664652DP CHICAGO TITLE  
 ADDRESS: 25005 SILENT MEADOW COURT  
 TOMBALL, TEXAS 77375  
 BORROWER: SHEILA LORRAINE CAGLE

**LOT 8, BLOCK 2**  
**KLEIN MEADOWS SECTION 1**  
 A SUBDIVISION IN HARRIS COUNTY, TEXAS  
 ACCORDING TO THE MAP ON PLAT HEREOF RECORDED  
 IN FILM CODE NO. 551022 OF THE MAP RECORDS  
 OF HARRIS COUNTY, TEXAS




NOTE: AGREEMENT BY AND BETWEEN DEVELOPER AND CONVEYOR/ ENERGY ELECTRIC HOLDINGS, L.P. SYSTEMS AND A DIVISION OF ENERGY ELECTRIC HOLDINGS, L.P. SYSTEMS IS A N.O. OF N.O. 551022.




THIS PROPERTY DOES NOT LIE WITHIN THE 100 YEAR FLOOD PLAIN AS PER FIRM MAP NO. 4820C 0235 W HARRIS COUNTY TEXAS 10/02/2013 ZONE X FISHON 10/02/2013 BASED ONLY ON VISUAL EXAMINATION OF MAPS AND RECORDS OF FIELD SURVEY AND DETERMINATION THROUGH DENIED FIELD SURV.

A SUBSURFACE INVESTIGATION WAS PERFORMED BY THIS SURVEYOR AND REVEALED THE SCORE OF THIS SURVEY

D.C.L. = DISCREPANCY CONTROL LINE  
 RECORD EASINGS FILE CODE NO. 551022, H.C.L.R.  
 I HEREBY CERTIFY THAT THIS SURVEY WAS MADE IN ACCORDANCE WITH THE RULES AND REGULATIONS OF THE BOARD OF SURVEYORS AND THAT THERE ARE NO ENCUMBRANCES APPARENT ON THE GROUND WHICH WOULD AFFECT THE SURVEY. THIS SURVEY WAS PERFORMED FOR THIS TRANSACTION ONLY AND DOES NOT CONSTITUTE A GUARANTEE OF THE ACCURACY OF THE INFORMATION PROVIDED IN THIS SURVEY.  
 GEORGE DALE  
 PROFESSIONAL LAND SURVEYOR  
 NO. 4878  
 JOB NO. 18-03716  
 APRIL 26, 2018



DATE: BY: SR



**PRECISION**  
 surveyors

11111 W. IRLAND AVENUE, SUITE 100, HOUSTON, TEXAS 77036  
 281.363.3008  
 www.precision-surveyors.com