





### MANDATORY DOCUMENTS REQUIRED FOR A VALID OFFER

SELLER AND BROKER REQUIRES LIST OF DOCUMENTS TO BE COMPLETED BY THE BUYERS FOR OFFER TO BE ACCEPTED.

- PURCHASE CONTRACT (MANDATORY)
- PRE-APPROVAL LETTER (MANDATORY)
- BROKER NOTICE TO BUYER/TENANT (HAR 410) – (MANDATORY)
- INFORMATION ABOUT SPECIAL FLOOD HAZARDS (TAR 1414 – MANDATORY)
- NOTICE OF INFORMATION FROM OTHER SOURCES (TAR 2502 – MANDATORY)
- INFORMATION ABOUT PROPERTY INSURANCE TO BUYER & SELLER (TAR 2508 – MANDATORY)
- SIGNED SELLER DISCLOSURE BY ALL PARTIES ALL PAGES & INITIALS (MANDATORY)
- LEAD ADDENDUM (MANDATORY - IF APPLIES)
- THIRD PARTY FINANCING ADDENDUM (IF APPLIES)
- MUD, HOA, ENVIRONMENTAL ASSESMENT ADDENDUM (MANDATORY - IF APPLIES)
- DISCLOSURE OF RELATIONSHIP (IF APPLIES)
- BUYER WALKTHROUGH AND ACCEPTANCE FORM (TAR 1925 – MANDATORY BEFORE CLOSING)

LISTING BROKER:  
 CENTURY 21 ENERGY--CORP LIC: 9014298  
 11511 KATY FWY, STE 460, HOUSTON, TX 77079  
 LICENSED SUPERVISOR: SAM CHAUDHRY  
 AGENT NAME :

01/16/26

SELLER

BUYER

SELLER

BUYER

(This notice is to be furnished to a prospective buyer/tenant at such time as broker begins assisting buyer/tenant to locate a property.)

## BROKER NOTICE TO BUYER/TENANT

As a prospective buyer/tenant, you should know that the listing and cooperating ("selling") brokers and any broker representing you as a buyer's/tenant's broker, possess no special skills, knowledge or expertise concerning the physical or environmental condition of the property or properties introduced to you nor do they represent themselves to be such experts, and, therefore, make no representations, warranties or guaranties regarding the physical or environmental condition of any such property.

### Environmental Hazards/Inspection

As the result of concerns regarding environmental hazards (including, but not limited to, asbestos, lead-based paint, mold, urea formaldehyde insulation, radon gas, PCB transformers, underground storage tanks, electromagnetic fields, hazardous or toxic waste and materials, ammonium compounds, solvents, pesticides, acids, DDT, and any other substance on or about the property or forming a component part of the improvements which has heretofore or may in the future be determined to contain toxic or hazardous materials or undesirable substance injurious to the health of occupants of a property), it is recommended that you retain the services of a qualified expert of your choice to inspect and test for the presence of environmental hazards on or about the property as part of the contract between seller and buyer in a sale transaction or a lease between landlord and tenant, if desired. Buyer/Tenant shall be solely responsible for retaining the services of such expert, if any.

### Physical Condition/Inspection

You are advised that you should thoroughly inspect the property and have the physical condition of the property inspected by persons of your choice who are licensed as inspectors by the Texas Real Estate Commission or otherwise permitted by law to perform inspections and take whatever other action you deem necessary or appropriate as part of the contract between seller and buyer in a sale transaction or a lease between landlord and tenant. If you request broker to furnish a list of inspectors and/or repairmen, broker is not making any representations or warranties as to the capabilities or workmanship of such persons. You are advised to accompany the inspectors during their inspection of the property and to ask any questions you may have regarding the property. You are advised to walk through and visibly inspect the property immediately prior to the closing in a sale transaction or occupancy in a lease transaction. In the event the condition of the property is not then in accordance with the contract/lease, you should immediately inform the below-named Broker.

### MLS/CIE Information

Information contained in the Multiple Listing Service (MLS), or Commercial Information Exchange (CIE) of Houston Realtors Information Service, Inc. ("HRIS"), a subsidiary of Houston Association of REALTORS®, Inc., is furnished by (1) MLS, and CIE participants who acquire the information from sources such as owners of listed properties, appraisers, and builders, and (2) county appraisal districts and tax services. The information is disseminated to MLS and CIE participants for their exclusive use and display to their clients and customers. Certain information in MLS and CIE such as square footage, assessed value, taxes, and year built is obtained from either the county appraisal district, an appraiser or builder. Neither the listing Broker, Broker displaying the information to you, HRIS, MLS, nor CIE represents or verifies the accuracy of the information. You should not rely upon any information contained in MLS and CIE and you should independently verify such information. You are further advised that MLS rules require the listing Broker of a sold/leased property to submit all information the MLS requires for participation, including the sales price/rent of a property purchased/leased by you.

Selling Broker or buyer's/tenant's broker, if any, shall furnish Listing Broker with a signed copy of this notice at the time the contract/lease is submitted.


I certify that I have provided the prospective Buyer/Tenant named herein with a copy of this "Broker Notice to Buyer/Tenant."

I have received, read and understand the information in this "Broker Notice to Buyer/Tenant."

01/17/26

\_\_\_\_\_  
Date

\_\_\_\_\_  
Buyer/Tenant Name

 \_\_\_\_\_  
Broker/Sales Agent Name  
*Sam Chaudhry*

\_\_\_\_\_  
Signature

\_\_\_\_\_  
Signature

\_\_\_\_\_  
Buyer/Tenant Name

**CENTURY 21 ENERGY**

\_\_\_\_\_  
Signature

Company

**11511 Katy Fwy, Ste 460**

\_\_\_\_\_  
Address

**Houston, TX 77079**

Address

**(713)609-9909**

\_\_\_\_\_  
Phone

Phone

HAR 410 1/03



### NOTICE OF INFORMATION FROM OTHER SOURCES

USE OF THIS FORM BY PERSONS WHO ARE NOT MEMBERS OF THE TEXAS ASSOCIATION OF REALTORS®, INC. IS NOT AUTHORIZED.  
©Texas Association of REALTORS®, Inc. 2008

To: BUYER  
BUYER

From: CENTURY 21 ENERGY (Broker)


Property Address: 1905 Oakdale St, Houston, TX 77004

Date: \_\_\_\_\_

- (1) Broker obtained the attached information, identified as ALL INFORMATION REGARDING THE PROPERTY,  
from ALL SOURCES INCLUDING, BUT NOT LIMITED TO HCAD, CORELOGIC DATA, REALIST DATA, REIDATA INCORPORATED, MULTIPLE LISTING SERVICES, HOUSTON ASSOCIATION OF REALTORS, TEMPO AND MATRIX ETC.
- (2) Broker has relied on the attached information and does not know and has no reason to know that the information is false or inaccurate except: BROKER/AGENT AND SELLER ADVISE THE BUYER TO HAVE ALL THE INFORMATION INCLUDING, BUT NOT LIMITED TO, PROPERTY CONDITIONS, SQUARE FOOTAGE, ROOM SIZES AND SCHOOL ZONES VERIFIED OR CONFIRMED BY INDEPENDENT SOURCES AND/OR INSPECTIONS.
- (3) **Broker does not warrant or guarantee the accuracy of the attached information. Do not rely on the attached information without verifying its accuracy.**

CENTURY 21 ENERGY

Broker

By:  01/17/26

Receipt of this notice is acknowledged by:

\_\_\_\_\_  
Signature Date  
**BUYER**

\_\_\_\_\_  
Signature Date  
**BUYER**



## INFORMATION ABOUT SPECIAL FLOOD HAZARD AREAS

USE OF THIS FORM BY PERSONS WHO ARE NOT MEMBERS OF THE TEXAS ASSOCIATION OF REALTORS®, INC. IS NOT AUTHORIZED.  
©Texas Association of REALTORS®, Inc., 2021

**CONCERNING THE PROPERTY AT** 1905 Oakdale St, Houston, TX 77004

### A. FLOOD AREAS:

- (1) The Federal Emergency Management Agency (FEMA) designates areas that have a high risk of flooding as special flood hazard areas.
- (2) A property that is in a special flood hazard area is designated on flood insurance rate maps with a zone beginning in a "V" or "A". Both V-Zone and A-Zone areas indicate a high risk of flooding.
- (3) Some properties may also lie in the "floodway" which is the channel of a river or other watercourse and the adjacent land areas that must be reserved in order to discharge a flood under FEMA rules. Communities must regulate development in these floodways.

### B. AVAILABILITY OF FLOOD INSURANCE:

- (1) Generally, flood insurance is available regardless of whether the property is located in or out of a special flood hazard area. Contact your insurance agent to determine if any limitations or restrictions apply to the property in which you are interested.
- (2) FEMA encourages every property owner to purchase flood insurance regardless of whether the property is in a high, moderate, or low risk flood area.
- (3) A homeowner may obtain flood insurance coverage (up to certain limits) through the National Flood Insurance Program. Supplemental coverage is available through private insurance carriers.
- (4) A mortgage lender making a federally related mortgage will require the borrower to maintain flood insurance if the property is in a special flood hazard area.

### C. GROUND FLOOR REQUIREMENTS:

- (1) Many homes in special flood hazard areas are built-up or are elevated. In elevated homes the ground floor typically lies below the base flood elevation and the first floor is elevated on piers, columns, posts, or piles. The base flood elevation is the highest level at which a flood is likely to occur as shown on flood insurance rate maps.
- (2) Federal, state, county, and city regulations:
  - (a) restrict the use and construction of any ground floor enclosures in elevated homes that are in special flood hazard areas.
  - (b) may prohibit or restrict the remodeling, rebuilding, and redevelopment of property and improvements in the floodway.
- (3) The first floor of all homes must now be built above the base flood elevation.
  - (a) Older homes may have been built in compliance with applicable regulations at the time of construction and may have first floors that lie below the base flood elevation, but flood insurance rates for such homes may be significant.

Information about Special Flood Hazard Areas concerning 1905 Oakdale St, Houston, TX 77004

- (b) It is possible that modifications were made to a ground floor enclosure after a home was first built. The modifications may or may not comply with applicable regulations and may or may not affect flood insurance rates.
  - (c) It is important for a buyer to determine if the first floor of a home is elevated at or above the base flood elevation. It is also important for a buyer to determine if the property lies in a floodway.
- (4) Ground floor enclosures that lie below the base flood elevation may be used only for: (i) parking; (ii) storage; and (iii) building access. Plumbing, mechanical, or electrical items in ground floor enclosures that lie below the base flood elevation may be prohibited or restricted and may not be eligible for flood insurance coverage. Additionally:
- (a) in A-Zones, the ground floor enclosures below the base flood elevation must have flow-through vents or openings that permit the automatic entry and exit of floodwaters:
  - (b) in V-Zones, the ground floor enclosures must have break-away walls, screening, or lattice walls; and
  - (c) in floodways, the remodeling or reconstruction of any improvements may be prohibited or otherwise restricted.

**D. COMPLIANCE:**

- (1) The above-referenced property may or may not comply with regulations affecting ground floor enclosures below the base flood elevation.
- (2) A property owner's eligibility to purchase or maintain flood insurance, as well as the cost of the flood insurance, is dependent on whether the property complies with the regulations affecting ground floor enclosures.
- (3) A purchaser or property owner may be required to remove or modify a ground floor enclosure that is not in compliance with city or county building requirements or is not entitled to an exemption from such requirements.
- (4) A flood insurance policy maintained by the current property owner does not mean that the property is in compliance with the regulations affecting ground floor enclosures or that the buyer will be able to continue to maintain flood insurance at the same rate.
- (5) Insurance carriers calculate the cost of flood insurance using a rate that is based on the elevation of the lowest floor.
  - (a) If the ground floor lies below the base flood elevation and does not meet federal, state, county, and city requirements, the ground floor will be the lowest floor for the purpose of computing the rate.
  - (b) If the property is in compliance, the first elevated floor will be the lowest floor and the insurance rate will be significantly less than the rate for a property that is not in compliance.
  - (c) If the property lies in a V-Zone the flood insurance rate will be impacted if a ground floor enclosure below the base flood elevation exceeds 299 square feet (even if constructed with break-away walls).

Information about Special Flood Hazard Areas concerning 1905 Oakdale St, Houston, TX 77004

**E. ELEVATION CERTIFICATE:**

The elevation certificate is an important tool in determining flood insurance rates. It is used to provide elevation information that is necessary to ensure compliance with floodplain management laws. To determine the proper insurance premium rate, insurers rely on an elevation certificate to certify building elevations at an acceptable level above flood map levels. If available in your area, it is recommended that you obtain an elevation certificate for the property as soon as possible to accurately determine future flood insurance rates.

**You are encouraged to: (1) inspect the property for all purposes, including compliance with any ground floor enclosure requirement; (2) review the flood insurance policy (costs and coverage) with your insurance agent; and (3) contact the building permitting authority if you have any questions about building requirements or compliance issues.**

Receipt acknowledged by:

\_\_\_\_\_  
Signature Date  
**BUYER**

\_\_\_\_\_  
Signature Date  
**BUYER**



## INFORMATION ABOUT PROPERTY INSURANCE FOR A BUYER OR SELLER

USE OF THIS FORM BY PERSONS WHO ARE NOT MEMBERS OF THE TEXAS ASSOCIATION OF REALTORS®, INC. IS NOT AUTHORIZED.  
©Texas Association of REALTORS®, Inc. 2014

### A. The availability and the affordability of property insurance may affect both the buyer and the seller.

Typically a buyer will seek to insure the property. Most mortgage lenders require that the property be insured in an amount not less than the loan amount. The failure to obtain property insurance at or before closing may delay the transaction or cause it to end, either of which can impose both inconvenience and cost to both the buyer and the seller.

### B. There are a number of factors that affect the availability and affordability of insurance.

- (1) The level of coverage will significantly affect the cost of insurance. There are several levels of insurance coverage. For example:
  - (a) a policy may cover the replacement cost of the improvements and the replacement cost of many personal items in the property in the event of most casualties;
  - (b) a policy may cover only value of the improvements and exclude many casualties; or
  - (c) a policy may cover casualties and costs between the two noted extremes under (a) and (b).
- (2) Coverage levels and prices vary from company to company. There are many insurance companies conducting business in Texas who offer a variety of insurance products at various prices.
  - (a) One insurance company may refuse to insure a particular property or person while another insurance company may elect to do so.
  - (b) One insurance company may charge a significantly lower premium than another insurance company for the same or similar coverage.
  - (c) Generally, each insurance company has specific guidelines by which it prices its insurance policies. The following are examples of criteria that an insurance company may use in evaluating an application for insurance. The criteria vary from company to company.
    - (1) Past claims filed against the property to be insured in the 5 years preceding the application.
    - (2) Past claims filed by the applicant to be insured in the 5 years preceding the application.
    - (3) The applicant's insurance credit score.
    - (4) The past relationship between the insurance company and the applicant.
    - (5) The physical characteristics of the property such as condition, age, location, or construction materials.

### C. Most insurance companies participate in the Comprehensive Loss Underwriting Exchange (CLUE) and obtain a CLUE report to evaluate the claims history of the property and the applicant.

- (1) Most insurance companies contribute information about claims to an insurance industry database known as CLUE (a registered trademark of Equifax, Inc.). An insurance company obtains a CLUE report when evaluating an application for insurance.
- (2) A CLUE report contains information about the claims history of the property and of the applicant for insurance.
  - (a) The CLUE report contains only data and does not inform the buyer or seller whether insurance is or is not available or at what cost.
  - (b) Insurance companies use the CLUE report in different ways.
  - (c) It is best to speak with an insurance agent with respect to how the information in a particular CLUE report affects the affordability and availability of insurance.

Information about Property Insurance for a Buyer or Seller

- (3) While CLUE reports are generally accurate, there may be errors in the reports.
  - (a) An event may be listed as a claim even though the insurance company did not pay any proceeds (for example, the cost of repair did not exceed the deductible or an inquiry may be incorrectly classified as a claim).
  - (b) Federal law permits a person to challenge inaccurate information. One may contact the administrator of the CLUE report (Lexis-Nexis) to correct information in a CLUE report.
- (4) A property owner may, for a fee, obtain the CLUE report on his or her property through companies such as Lexis-Nexis (<https://personalreports.lexisnexis.com>, 1-866-312-9076), A-Plus (800-709-8842) or other companies, most of whose services are accessible via the Internet. An owner may also contact the Equifax Insurance Consumer Center at 800-456-6004.

**D. Promptly after entering into a contract to buy a property in Texas, the buyer should take the following steps to avoid delays in closing and to avoid additional costs.**

**If the buyer has the option to terminate the contract, the buyer should make sure that the buyer and the insurance agent have completed the following steps before the option expires.**

- (1) Contact one or more insurance agents.
  - (a) The buyer should discuss the various levels of coverage with an insurance agent and ask questions that are necessary so the buyer understands the levels of available coverage.
  - (b) Insurance agents can provide applicants with written summaries of the various coverage levels.
  - (c) Basic summaries are available at the websites noted in Paragraph E.
- (2) **Submit an application** for insurance with the insurance agent of the buyer's choice.
  - (a) Applying for insurance promptly after entering into a contract to buy a property helps avoid surprises or delays in closing the transaction.
  - (b) Prompt application permits the buyer time to evaluate various coverage levels and prices.
  - (c) Delaying the application for insurance may limit opportunities to obtain the most suitable coverage and may limit opportunities to address any unforeseen problems or delays in obtaining coverage.
  - (d) In recent years, many transactions have been delayed or terminated because of problems associated with obtaining insurance.
- (3) Ask for written confirmation from the insurance agent that the insurance company:
  - (a) has received the application;
  - (b) has reviewed the applicant's CLUE report; and
  - (c) has conducted all necessary reviews to issue a policy at the particular price quoted (some insurance companies may ask for specific information or may wish to inspect the property).
- (4) Verify that the insurance coverage the buyer chooses is acceptable to the buyer's lender.

**E. If one is not able to obtain insurance at a reasonable price or more information is needed, contact the Texas Department of Insurance ([www.helpinsure.com](http://www.helpinsure.com) or [www.tdi.state.tx.us](http://www.tdi.state.tx.us)).**

Receipt acknowledged by:

\_\_\_\_\_  
Signature  
**BUYER**

\_\_\_\_\_  
Signature  
**BUYER**



## SELLER'S DISCLOSURE NOTICE

©Texas Association of REALTORS®, Inc. 2022

Section 5.008, Property Code requires a seller of residential property of not more than one dwelling unit to deliver a Seller's Disclosure Notice to a buyer on or before the effective date of a contract. **This form complies with and contains additional disclosures which exceed the minimum disclosures required by the Code.**

CONCERNING THE PROPERTY AT 1905 Oakdale St  
Houston, TX 77004-5981

THIS NOTICE IS A DISCLOSURE OF SELLER'S KNOWLEDGE OF THE CONDITION OF THE PROPERTY AS OF THE DATE SIGNED BY SELLER AND IS NOT A SUBSTITUTE FOR ANY INSPECTIONS OR WARRANTIES THE BUYER MAY WISH TO OBTAIN. IT IS NOT A WARRANTY OF ANY KIND BY SELLER, SELLER'S AGENTS, OR ANY OTHER AGENT.

Seller    is  is not occupying the Property. If unoccupied (by Seller), how long since Seller has occupied the Property?    (approximate date) or  never occupied the Property

**Section 1. The Property has the items marked below: (Mark Yes (Y), No (N), or Unknown (U).)**

*This notice does not establish the items to be conveyed. The contract will determine which items will & will not convey.*

Item	Y	N	U
Cable TV Wiring	<input checked="" type="checkbox"/>		
Carbon Monoxide Det.	<input checked="" type="checkbox"/>		
Ceiling Fans	<input checked="" type="checkbox"/>		
Cooktop	<input checked="" type="checkbox"/>		
Dishwasher	<input checked="" type="checkbox"/>		
Disposal	<input checked="" type="checkbox"/>		
Emergency Escape Ladder(s)			<input checked="" type="checkbox"/>
Exhaust Fans	<input checked="" type="checkbox"/>		
Fences	<input checked="" type="checkbox"/>		
Fire Detection Equip.	<input checked="" type="checkbox"/>		
French Drain	<input checked="" type="checkbox"/>		
Gas Fixtures	<input checked="" type="checkbox"/>		
Liquid Propane Gas:		<input checked="" type="checkbox"/>	
-LP Community (Captive)			<input checked="" type="checkbox"/>
-LP on Property			<input checked="" type="checkbox"/>

Item	Y	N	U
Natural Gas Lines	<input checked="" type="checkbox"/>		
Fuel Gas Piping:			<input checked="" type="checkbox"/>
-Black Iron Pipe		<input checked="" type="checkbox"/>	
-Copper		<input checked="" type="checkbox"/>	
-Corrugated Stainless Steel Tubing		<input checked="" type="checkbox"/>	
Hot Tub		<input checked="" type="checkbox"/>	
Intercom System		<input checked="" type="checkbox"/>	
Microwave	<input checked="" type="checkbox"/>		
Outdoor Grill		<input checked="" type="checkbox"/>	
Patio/Decking	<input checked="" type="checkbox"/>		
Plumbing System	<input checked="" type="checkbox"/>		
Pool		<input checked="" type="checkbox"/>	
Pool Equipment		<input checked="" type="checkbox"/>	
Pool Maint. Accessories		<input checked="" type="checkbox"/>	
Pool Heater		<input checked="" type="checkbox"/>	

Item	Y	N	U
Pump: sump grinder		<input checked="" type="checkbox"/>	
Rain Gutters	<input checked="" type="checkbox"/>		
Range/Stove	<input checked="" type="checkbox"/>		
Roof/Attic Vents	<input checked="" type="checkbox"/>		
Sauna			<input checked="" type="checkbox"/>
Smoke Detector	<input checked="" type="checkbox"/>		
Smoke Detector - Hearing Impaired			<input checked="" type="checkbox"/>
Spa			<input checked="" type="checkbox"/>
Trash Compactor		<input checked="" type="checkbox"/>	
TV Antenna		<input checked="" type="checkbox"/>	
Washer/Dryer Hookup	<input checked="" type="checkbox"/>		
Window Screens	<input checked="" type="checkbox"/>		
Public Sewer System	<input checked="" type="checkbox"/>		

Item	Y	N	U	Additional Information
Central A/C	<input checked="" type="checkbox"/>			electric gas number of units: <u>2</u>
Evaporative Coolers	<input checked="" type="checkbox"/>			number of units: <u>2</u>
Wall/Window AC Units		<input checked="" type="checkbox"/>		number of units:
Attic Fan(s)			<input checked="" type="checkbox"/>	if yes, describe:
Central Heat	<input checked="" type="checkbox"/>			electric gas number of units: <u>2</u>
Other Heat		<input checked="" type="checkbox"/>		if yes, describe:
Oven	<input checked="" type="checkbox"/>			number of ovens: <u>1</u> electric <input checked="" type="checkbox"/> gas other:
Fireplace & Chimney		<input checked="" type="checkbox"/>		wood gas logs mock other:
Carport		<input checked="" type="checkbox"/>		attached not attached
Garage	<input checked="" type="checkbox"/>			<input checked="" type="checkbox"/> attached not attached
Garage Door Openers	<input checked="" type="checkbox"/>			number of units: <u>1</u> number of remotes: <u>2</u>
Satellite Dish & Controls		<input checked="" type="checkbox"/>		owned leased from:
Security System	<input checked="" type="checkbox"/>			<input checked="" type="checkbox"/> owned leased from:

(TXR-1406) 07-10-23

Initialed by: Buyer: \_\_\_\_\_ and Seller: C.E.

Page 1 of 7

Concerning the Property at \_\_\_\_\_

Solar Panels	<input checked="" type="checkbox"/>	<input type="checkbox"/>	owned	leased from:
Water Heater	<input checked="" type="checkbox"/>	<input type="checkbox"/>	<input checked="" type="checkbox"/> electric	gas other: _____ number of units: <u>1</u>
Water Softener	<input type="checkbox"/>	<input checked="" type="checkbox"/>	owned	leased from: _____
Other Leased Items(s)	<input type="checkbox"/>	<input checked="" type="checkbox"/>	if yes, describe: _____	
Underground Lawn Sprinkler	<input type="checkbox"/>	<input checked="" type="checkbox"/>	<input type="checkbox"/> automatic	<input type="checkbox"/> manual areas covered _____
Septic / On-Site Sewer Facility	<input type="checkbox"/>	<input checked="" type="checkbox"/>	if yes, attach Information About On-Site Sewer Facility (TXR-1407)	

Water supply provided by:  city  well  MUD  co-op  unknown  other: \_\_\_\_\_

Was the Property built before 1978?  yes  no  unknown

(If yes, complete, sign, and attach TXR-1906 concerning lead-based paint hazards).

Roof Type: membrane Age: 8 years/ upgraded (approximate)

Is there an overlay roof covering on the Property (shingles or roof covering placed over existing shingles or roof covering)?  yes  no  unknown

Are you (Seller) aware of any of the items listed in this Section 1 that are not in working condition, that have defects, or are need of repair?  yes  no If yes, describe (attach additional sheets if necessary): \_\_\_\_\_

**Section 2. Are you (Seller) aware of any defects or malfunctions in any of the following? (Mark Yes (Y) if you are aware and No (N) if you are not aware.)**

Item	Y	N
Basement	<input type="checkbox"/>	<input checked="" type="checkbox"/>
Ceilings	<input type="checkbox"/>	<input checked="" type="checkbox"/>
Doors	<input type="checkbox"/>	<input checked="" type="checkbox"/>
Driveways	<input type="checkbox"/>	<input checked="" type="checkbox"/>
Electrical Systems	<input type="checkbox"/>	<input checked="" type="checkbox"/>
Exterior Walls	<input type="checkbox"/>	<input checked="" type="checkbox"/>

Item	Y	N
Floors	<input type="checkbox"/>	<input checked="" type="checkbox"/>
Foundation / Slab(s)	<input type="checkbox"/>	<input checked="" type="checkbox"/>
Interior Walls	<input type="checkbox"/>	<input checked="" type="checkbox"/>
Lighting Fixtures	<input type="checkbox"/>	<input checked="" type="checkbox"/>
Plumbing Systems	<input type="checkbox"/>	<input checked="" type="checkbox"/>
Roof	<input type="checkbox"/>	<input checked="" type="checkbox"/>

Item	Y	N
Sidewalks	<input type="checkbox"/>	<input checked="" type="checkbox"/>
Walls / Fences	<input type="checkbox"/>	<input checked="" type="checkbox"/>
Windows	<input type="checkbox"/>	<input checked="" type="checkbox"/>
Other Structural Components	<input type="checkbox"/>	<input checked="" type="checkbox"/>

If the answer to any of the items in Section 2 is yes, explain (attach additional sheets if necessary): \_\_\_\_\_

**Section 3. Are you (Seller) aware of any of the following conditions? (Mark Yes (Y) if you are aware and No (N) if you are not aware.)**

Condition	Y	N
Aluminum Wiring	<input type="checkbox"/>	<input checked="" type="checkbox"/>
Asbestos Components	<input type="checkbox"/>	<input checked="" type="checkbox"/>
Diseased Trees: <u>oak wilt</u>	<input type="checkbox"/>	<input checked="" type="checkbox"/>
Endangered Species/Habitat on Property	<input type="checkbox"/>	<input checked="" type="checkbox"/>
Fault Lines	<input type="checkbox"/>	<input checked="" type="checkbox"/>
Hazardous or Toxic Waste	<input type="checkbox"/>	<input checked="" type="checkbox"/>
Improper Drainage	<input type="checkbox"/>	<input checked="" type="checkbox"/>
Intermittent or Weather Springs	<input type="checkbox"/>	<input checked="" type="checkbox"/>
Landfill	<input type="checkbox"/>	<input checked="" type="checkbox"/>
Lead-Based Paint or Lead-Based Pt. Hazards	<input type="checkbox"/>	<input checked="" type="checkbox"/>
Encroachments onto the Property	<input type="checkbox"/>	<input checked="" type="checkbox"/>
Improvements encroaching on others' property	<input type="checkbox"/>	<input checked="" type="checkbox"/>
Located in Historic District	<input type="checkbox"/>	<input checked="" type="checkbox"/>
Historic Property Designation	<input type="checkbox"/>	<input checked="" type="checkbox"/>
Previous Foundation Repairs	<input type="checkbox"/>	<input checked="" type="checkbox"/>

Condition	Y	N
Radon Gas	<input type="checkbox"/>	<input checked="" type="checkbox"/>
Settling	<input type="checkbox"/>	<input checked="" type="checkbox"/>
Soil Movement	<input type="checkbox"/>	<input checked="" type="checkbox"/>
Subsurface Structure or Pits	<input type="checkbox"/>	<input checked="" type="checkbox"/>
Underground Storage Tanks	<input type="checkbox"/>	<input checked="" type="checkbox"/>
Unplatted Easements	<input type="checkbox"/>	<input checked="" type="checkbox"/>
Unrecorded Easements	<input type="checkbox"/>	<input checked="" type="checkbox"/>
Urea-formaldehyde Insulation	<input type="checkbox"/>	<input checked="" type="checkbox"/>
Water Damage Not Due to a Flood Event	<input type="checkbox"/>	<input checked="" type="checkbox"/>
Wetlands on Property	<input type="checkbox"/>	<input checked="" type="checkbox"/>
Wood Rot	<input type="checkbox"/>	<input checked="" type="checkbox"/>
Active infestation of termites or other wood destroying insects (WDI)	<input type="checkbox"/>	<input checked="" type="checkbox"/>
Previous treatment for termites or WDI	<input type="checkbox"/>	<input checked="" type="checkbox"/>
Previous termite or WDI damage repaired	<input type="checkbox"/>	<input checked="" type="checkbox"/>
Previous Fires	<input type="checkbox"/>	<input checked="" type="checkbox"/>

(TXR-1406) 07-10-23

Initialed by: Buyer: \_\_\_\_\_, \_\_\_\_\_ and Seller: C.E.

Concerning the Property at \_\_\_\_\_

Previous Roof Repairs	<input checked="" type="checkbox"/>	<input type="checkbox"/>
Previous Other Structural Repairs	<input type="checkbox"/>	<input checked="" type="checkbox"/>
Previous Use of Premises for Manufacture of Methamphetamine	<input type="checkbox"/>	<input checked="" type="checkbox"/>

Termite or WDI damage needing repair	<input type="checkbox"/>	<input checked="" type="checkbox"/>
Single Blockable Main Drain in Pool/Hot Tub/Spa*	<input type="checkbox"/>	<input checked="" type="checkbox"/>

If the answer to any of the items in Section 3 is yes, explain (attach additional sheets if necessary): \_\_\_\_\_

The roof was recently upgraded to a commercial grade membrane.

\*A single blockable main drain may cause a suction entrapment hazard for an individual.

**Section 4. Are you (Seller) aware of any item, equipment, or system in or on the Property that is in need of repair, which has not been previously disclosed in this notice?**  yes  no If yes, explain (attach additional sheets if necessary): \_\_\_\_\_

**Section 5. Are you (Seller) aware of any of the following conditions?\*** (Mark Yes (Y) if you are aware and check wholly or partly as applicable. Mark No (N) if you are not aware.)

Y N

- Present flood insurance coverage.
- Previous flooding due to a failure or breach of a reservoir or a controlled or emergency release of water from a reservoir.
- Previous flooding due to a natural flood event.
- Previous water penetration into a structure on the Property due to a natural flood.
- Located  wholly  partly in a 100-year floodplain (Special Flood Hazard Area-Zone A, V, A99, AE, AO, AH, VE, or AR).
- Located  wholly  partly in a 500-year floodplain (Moderate Flood Hazard Area-Zone X (shaded)).
- Located  wholly  partly in a floodway.
- Located  wholly  partly in a flood pool.
- Located  wholly  partly in a reservoir.

If the answer to any of the above is yes, explain (attach additional sheets as necessary): \_\_\_\_\_

**\*If Buyer is concerned about these matters, Buyer may consult Information About Flood Hazards (TXR 1414).**

For purposes of this notice:

"100-year floodplain" means any area of land that: (A) is identified on the flood insurance rate map as a special flood hazard area, which is designated as Zone A, V, A99, AE, AO, AH, VE, or AR on the map; (B) has a one percent annual chance of flooding, which is considered to be a high risk of flooding; and (C) may include a regulatory floodway, flood pool, or reservoir.

"500-year floodplain" means any area of land that: (A) is identified on the flood insurance rate map as a moderate flood hazard area, which is designated on the map as Zone X (shaded); and (B) has a two-tenths of one percent annual chance of flooding, which is considered to be a moderate risk of flooding.

"Flood pool" means the area adjacent to a reservoir that lies above the normal maximum operating level of the reservoir and that is subject to controlled inundation under the management of the United States Army Corps of Engineers.

Concerning the Property at \_\_\_\_\_

"Flood insurance rate map" means the most recent flood hazard map published by the Federal Emergency Management Agency under the National Flood Insurance Act of 1968 (42 U.S.C. Section 4001 et seq.).

"Floodway" means an area that is identified on the flood insurance rate map as a regulatory floodway, which includes the channel of a river or other watercourse and the adjacent land areas that must be reserved for the discharge of a base flood, also referred to as a 100-year flood, without cumulatively increasing the water surface elevation more than a designated height.

"Reservoir" means a water impoundment project operated by the United States Army Corps of Engineers that is intended to retain water or delay the runoff of water in a designated surface area of land.

**Section 6. Have you (Seller) ever filed a claim for flood damage to the Property with any insurance provider, including the National Flood Insurance Program (NFIP)?\***  yes  no If yes, explain (attach additional sheets as necessary): \_\_\_\_\_

\*Homes in high risk flood zones with mortgages from federally regulated or insured lenders are required to have flood insurance. Even when not required, the Federal Emergency Management Agency (FEMA) encourages homeowners in high risk, moderate risk, and low risk flood zones to purchase flood insurance that covers the structure(s) and the personal property within the structure(s).

**Section 7. Have you (Seller) ever received assistance from FEMA or the U.S. Small Business Administration (SBA) for flood damage to the Property?**  yes  no If yes, explain (attach additional sheets as necessary): \_\_\_\_\_

**Section 8. Are you (Seller) aware of any of the following? (Mark Yes (Y) if you are aware. Mark No (N) if you are not aware.)**

Y N

Room additions, structural modifications, or other alterations or repairs made without necessary permits, with unresolved permits, or not in compliance with building codes in effect at the time.

Homeowners' associations or maintenance fees or assessments. If yes, complete the following:

Name of association: \_\_\_\_\_

Manager's name: \_\_\_\_\_ Phone: \_\_\_\_\_

Fees or assessments are: \$ \_\_\_\_\_ per \_\_\_\_\_ and are:  mandatory  voluntary

Any unpaid fees or assessment for the Property?  yes (\$ \_\_\_\_\_)  no

If the Property is in more than one association, provide information about the other associations below or attach information to this notice.

Any common area (facilities such as pools, tennis courts, walkways, or other) co-owned in undivided interest with others. If yes, complete the following:

Any optional user fees for common facilities charged?  yes  no If yes, describe: \_\_\_\_\_

Any notices of violations of deed restrictions or governmental ordinances affecting the condition or use of the Property.

Any lawsuits or other legal proceedings directly or indirectly affecting the Property. (Includes, but is not limited to: divorce, foreclosure, heirship, bankruptcy, and taxes.)

Any death on the Property except for those deaths caused by: natural causes, suicide, or accident unrelated to the condition of the Property.

Any condition on the Property which materially affects the health or safety of an individual.

Any repairs or treatments, other than routine maintenance, made to the Property to remediate environmental hazards such as asbestos, radon, lead-based paint, urea-formaldehyde, or mold.

If yes, attach any certificates or other documentation identifying the extent of the remediation (for example, certificate of mold remediation or other remediation).

Any rainwater harvesting system located on the Property that is larger than 500 gallons and that uses a public water supply as an auxiliary water source.

Concerning the Property at \_\_\_\_\_

- The Property is located in a propane gas system service area owned by a propane distribution system retailer.
- Any portion of the Property that is located in a groundwater conservation district or a subsidence district.

If the answer to any of the items in Section 8 is yes, explain (attach additional sheets if necessary): \_\_\_\_\_

**Section 9. Within the last 4 years, have you (Seller) received any written inspection reports from persons who regularly provide inspections and who are either licensed as inspectors or otherwise permitted by law to perform inspections?**  yes  no If yes, attach copies and complete the following:

Inspection Date	Type	Name of Inspector	No. of Pages

*Note: A buyer should not rely on the above-cited reports as a reflection of the current condition of the Property. A buyer should obtain inspections from inspectors chosen by the buyer.*

**Section 10. Check any tax exemption(s) which you (Seller) currently claim for the Property:**

- Homestead  Senior Citizen  Disabled
- Wildlife Management  Agricultural  Disabled Veteran
- Other: \_\_\_\_\_  Unknown

**Section 11. Have you (Seller) ever filed a claim for damage, other than flood damage, to the Property with any insurance provider?**  yes  no

**Section 12. Have you (Seller) ever received proceeds for a claim for damage to the Property (for example, an insurance claim or a settlement or award in a legal proceeding) and not used the proceeds to make the repairs for which the claim was made?**  yes  no If yes, explain: \_\_\_\_\_

**Section 13. Does the Property have working smoke detectors installed in accordance with the smoke detector requirements of Chapter 766 of the Health and Safety Code?\***  unknown  no  yes. If no or unknown, explain. (Attach additional sheets if necessary): \_\_\_\_\_

*\*Chapter 766 of the Health and Safety Code requires one-family or two-family dwellings to have working smoke detectors installed in accordance with the requirements of the building code in effect in the area in which the dwelling is located, including performance, location, and power source requirements. If you do not know the building code requirements in effect in your area, you may check unknown above or contact your local building official for more information.*

*A buyer may require a seller to install smoke detectors for the hearing impaired if: (1) the buyer or a member of the buyer's family who will reside in the dwelling is hearing-impaired; (2) the buyer gives the seller written evidence of the hearing impairment from a licensed physician; and (3) within 10 days after the effective date, the buyer makes a written request for the seller to install smoke detectors for the hearing-impaired and specifies the locations for installation. The parties may agree who will bear the cost of installing the smoke detectors and which brand of smoke detectors to install.*

Concerning the Property at \_\_\_\_\_

Seller acknowledges that the statements in this notice are true to the best of Seller's belief and that no person, including the broker(s), has instructed or influenced Seller to provide inaccurate information or to omit any material information.

Signature of Seller \_\_\_\_\_ Date \_\_\_\_\_ Signature of Seller Christian Eckart Date 1-22-2026

Printed Name: \_\_\_\_\_ Printed Name: CHRISTIAN ECKART

**ADDITIONAL NOTICES TO BUYER:**

- (1) The Texas Department of Public Safety maintains a database that the public may search, at no cost, to determine if registered sex offenders are located in certain zip code areas. To search the database, visit <https://publicsite.dps.texas.gov>. For information concerning past criminal activity in certain areas or neighborhoods, contact the local police department.
- (2) If the Property is located in a coastal area that is seaward of the Gulf Intracoastal Waterway or within 1,000 feet of the mean high tide bordering the Gulf of Mexico, the Property may be subject to the Open Beaches Act or the Dune Protection Act (Chapter 61 or 63, Natural Resources Code, respectively) and a beachfront construction certificate or dune protection permit may be required for repairs or improvements. Contact the local government with ordinance authority over construction adjacent to public beaches for more information.
- (3) If the Property is located in a seacoast territory of this state designated as a catastrophe area by the Commissioner of the Texas Department of Insurance, the Property may be subject to additional requirements to obtain or continue windstorm and hail insurance. A certificate of compliance may be required for repairs or improvements to the Property. For more information, please review *Information Regarding Windstorm and Hail Insurance for Certain Properties* (TXR 2518) and contact the Texas Department of Insurance or the Texas Windstorm Insurance Association.
- (4) This Property may be located near a military installation and may be affected by high noise or air installation compatible use zones or other operations. Information relating to high noise and compatible use zones is available in the most recent Air Installation Compatible Use Zone Study or Joint Land Use Study prepared for a military installation and may be accessed on the Internet website of the military installation and of the county and any municipality in which the military installation is located.
- (5) If you are basing your offers on square footage, measurements, or boundaries, you should have those items independently measured to verify any reported information.
- (6) The following providers currently provide service to the Property:

Electric: _____	phone #: _____
Sewer: _____	phone #: _____
Water: _____	phone #: _____
Cable: _____	phone #: _____
Trash: _____	phone #: _____
Natural Gas: _____	phone #: _____
Phone Company: _____	phone #: _____
Propane: _____	phone #: _____
Internet: _____	phone #: _____

1905 Oakdale St  
Houston, TX 77004-5981

Concerning the Property at \_\_\_\_\_

(7) This Seller's Disclosure Notice was completed by Seller as of the date signed. The brokers have relied on this notice as true and correct and have no reason to believe it to be false or inaccurate. YOU ARE ENCOURAGED TO HAVE AN INSPECTOR OF YOUR CHOICE INSPECT THE PROPERTY.

The undersigned Buyer acknowledges receipt of the foregoing notice.

_____ Signature of Buyer	_____ Date	_____ Signature of Buyer	_____ Date
_____ Printed Name:	_____	_____ Printed Name:	_____



APPROVED BY THE TEXAS REAL ESTATE COMMISSION (TREC) FOR VOLUNTARY USE

10-10-11



NON-REALTY ITEMS ADDENDUM

TO CONTRACT CONCERNING THE PROPERTY AT

1905 Oakdale St, Houston, TX 77004-5981

(Address of Property)

A. For an additional sum of \$ ZERO and other and good valuable consideration, Seller shall convey to Buyer at closing the following personal property (specify each item carefully, include description, model numbers, serial numbers, location, and other information):

EXISTING REFRIGERATOR, WASHER AND DRYER - AS IS

Multiple horizontal lines for listing property details.

B. Seller represents and warrants that Seller owns the personal property described in Paragraph A free and clear of all encumbrances.

C. Seller does not warrant or guarantee the condition or future performance of the personal property conveyed by this document.

Buyer

Authentisign signature of Gillian Davies

01/16/2026

Seller

1905 Lumpy Holdings LLC. Auth. Officer Gillian Davies

Buyer

Seller



This form has been approved by the Texas Real Estate Commission for voluntary use by its licensees. Copies of TREC rules governing real estate brokers, salesperson and real estate inspectors are available at nominal cost from TREC. Texas Real Estate Commission, P.O. Box 12188, Austin, TX 78711-2188, 512-936-3000 (http://www.trec.texas.gov).

TREC NO. 57-0