



## SELLER'S DISCLOSURE NOTICE

©Texas Association of REALTORS®, Inc. 2022

Section 5.008, Property Code requires a seller of residential property of not more than one dwelling unit to deliver a Seller's Disclosure Notice to a buyer on or before the effective date of a contract. **This form complies with and contains additional disclosures which exceed the minimum disclosures required by the Code.**

**506 COLORADO ST & 4TH ST  
FLATONIA, TX**

CONCERNING THE PROPERTY AT \_\_\_\_\_

THIS NOTICE IS A DISCLOSURE OF SELLER'S KNOWLEDGE OF THE CONDITION OF THE PROPERTY AS OF THE DATE SIGNED BY SELLER AND IS NOT A SUBSTITUTE FOR ANY INSPECTIONS OR WARRANTIES THE BUYER MAY WISH TO OBTAIN. IT IS NOT A WARRANTY OF ANY KIND BY SELLER, SELLER'S AGENTS, OR ANY OTHER AGENT.

Seller    is    occupying the Property. If unoccupied (by Seller), how long since Seller has occupied the Property?   PARENTS mobil home 5 YRS. (2019) BUY AS IS!   (approximate date) or    never occupied the Property

**Section 1. The Property has the items marked below: (Mark Yes (Y), No (N), or Unknown (U).)**

*This notice does not establish the items to be conveyed. The contract will determine which items will & will not convey.*

Item	Y	N	U
Cable TV Wiring			
Carbon Monoxide Det.			
Ceiling Fans			
Cooktop			
Dishwasher			
Disposal			
Emergency Escape Ladder(s)			
Exhaust Fans			
Fences			
Fire Detection Equip.			
French Drain			
Gas Fixtures			
Liquid Propane Gas:			
-LP Community (Captive)			
-LP on Property			

Item	Y	N	U
Natural Gas Lines			
Fuel Gas Piping:			
-Black Iron Pipe			
-Copper			
-Corrugated Stainless Steel Tubing			
Hot Tub			
Intercom System			
Microwave			
Outdoor Grill			
Patio/Decking			
Plumbing System			
Pool			
Pool Equipment			
Pool Maint. Accessories			
Pool Heater			

Item	Y	N	U
Pump: <u>  </u> sump <u>  </u> grinder			
Rain Gutters			
Range/Stove			
Roof/Attic Vents			
Sauna			
Smoke Detector			
Smoke Detector - Hearing Impaired			
Spa			
Trash Compactor			
TV Antenna			
Washer/Dryer Hookup			
Window Screens			
Public Sewer System			

Item	Y	N	U	Additional Information
Central A/C				electric <u>  </u> gas <u>  </u> number of units: <u>  </u>
Evaporative Coolers				number of units: <u>  </u>
Wall/Window AC Units				number of units: <u>  </u>
Attic Fan(s)				if yes, describe: <u>  </u>
Central Heat				electric <u>  </u> gas <u>  </u> number of units: <u>  </u>
Other Heat				if yes, describe: <u>  </u>
Oven				number of ovens: <u>  </u> electric <u>  </u> gas <u>  </u> other: <u>  </u>
Fireplace & Chimney				wood <u>  </u> gas logs <u>  </u> mock <u>  </u> other: <u>  </u>
Carport				<u>  </u> attached <u>  </u> not attached
Garage				<u>  </u> attached <u>  </u> not attached
Garage Door Openers				number of units: <u>  </u> number of remotes: <u>  </u>
Satellite Dish & Controls				owned <u>  </u> leased from: <u>  </u>
Security System				owned <u>  </u> leased from: <u>  </u>

(TXR-1406) 07-10-23

Initialed by: Buyer: \_\_\_\_\_ and Seller: \_\_\_\_\_

Page 1 of 7

**506 COLORADO ST & 4TH ST  
FLA TQM TX**

Concerning the Property at \_\_\_\_\_

Solar Panels			owned	leased from:		
Water Heater			electric	gas	other:	number of units:
Water Softener			owned	leased from:		
Other Leased Items(s)			if yes, describe:			
Underground Lawn Sprinkler			automatic	manual	areas covered	
Septic / On-Site Sewer Facility			if yes, attach Information About On-Site Sewer Facility (TXR-1407)			

Water supply provided by: city well MUD co-op unknown other: \_\_\_\_\_

Was the Property built before 1978? yes no unknown

(If yes, complete, sign, and attach TXR-1906 concerning lead-based paint hazards).

Roof Type: \_\_\_\_\_ Age: \_\_\_\_\_ (approximate)

Is there an overlay roof covering on the Property (shingles or roof covering placed over existing shingles or roof covering)? yes no unknown

Are you (Seller) aware of any of the items listed in this Section 1 that are not in working condition, that have defects, or are need of repair? yes no If yes, describe (attach additional sheets if necessary):

MOBILE HOME ON PROPERTY HAS BEEN UNINHABITED  
SINCE APPX 2019 BUY AS IS

**Section 2. Are you (Seller) aware of any defects or malfunctions in any of the following? (Mark Yes (Y) if you are aware and No (N) if you are not aware.)**

Item	Y	N
Basement		
Ceilings		
Doors		
Driveways		
Electrical Systems		
Exterior Walls		

Item	Y	N
Floors		
Foundation / Slab(s)		
interior Walls		
Lighting Fixtures		
Plumbing Systems		
Roof		

Item	Y	N
Sidewalks		
Walls / Fences		
Windows		
Other Structural Components		

If the answer to any of the items in Section 2 is yes, explain (attach additional sheets if necessary): \_\_\_\_\_

**Section 3. Are you (Seller) aware of any of the following conditions? (Mark Yes (Y) if you are aware and No (N) if you are not aware.)**

Condition	Y	N
Aluminum Wiring		
Asbestos Components		
Diseased Trees: <u>oak wilt</u>		
Endangered Species/Habitat on Property		
Fault Lines		
Hazardous or Toxic Waste		
Improper Drainage		
Intermittent or Weather Springs		
Landfill		
<del>Lead-Based Paint or Lead-Based Pt. Hazards</del>		
Encroachments onto the Property		
Improvements encroaching on others' property		
Located in Historic District		
Historic Property Designation		
Previous Foundation Repairs		

Condition	Y	N
Radon Gas		
Settling		
Soil Movement		
Subsurface Structure or Pits		
Underground Storage Tanks		
Unplatted Easements		
Unrecorded Easements		
Urea-formaldehyde Insulation		
Water Damage Not Due to a Flood Event		
<del>Wetlands on Property</del>		
Wood Rot		
Active infestation of termites or other wood destroying insects (WDI)		
Previous treatment for termites or WDI		
Previous termite or WDI damage repaired		
Previous Fires		

(TXR-1406) 07-10-23 Initialed by: Buyer: \_\_\_\_\_ and Seller: \_\_\_\_\_ Page 2 of 7

506 COLORADO ST & 4TH ST  
FLATONIA, TX

Concerning the Property at \_\_\_\_\_

Previous Roof Repairs		
Previous Other Structural Repairs		
Previous Use of Premises for Manufacture of Methamphetamine		

Termite or WDI damage needing repair		
Single Blockable Main Drain in Pool/Hot Tub/Spa*		

If the answer to any of the items in Section 3 is yes, explain (attach additional sheets if necessary): \_\_\_\_\_

\_\_\_\_\_  
\_\_\_\_\_  
\_\_\_\_\_

\*A single blockable main drain may cause a suction entrapment hazard for an individual.

**Section 4. Are you (Seller) aware of any item, equipment, or system in or on the Property that is in need of repair, which has not been previously disclosed in this notice?**  yes  no If yes, explain (attach additional sheets if necessary): \_\_\_\_\_

\_\_\_\_\_  
\_\_\_\_\_  
\_\_\_\_\_

**Section 5. Are you (Seller) aware of any of the following conditions?\*** (Mark Yes (Y) if you are aware and check wholly or partly as applicable. Mark No (N) if you are not aware.)

Y N

- Present flood insurance coverage.
- Previous flooding due to a failure or breach of a reservoir or a controlled or emergency release of water from a reservoir.
- Previous flooding due to a natural flood event.
- Previous water penetration into a structure on the Property due to a natural flood.
- Located  wholly  partly in a 100-year floodplain (Special Flood Hazard Area-Zone A, V, A99, AE, AO, AH, VE, or AR).
- Located  wholly  partly in a 500-year floodplain (Moderate Flood Hazard Area-Zone X (shaded)).
- Located  wholly  partly in a floodway.
- Located  wholly  partly in a flood pool.
- Located  wholly  partly in a reservoir.

If the answer to any of the above is yes, explain (attach additional sheets as necessary): \_\_\_\_\_

\_\_\_\_\_  
\_\_\_\_\_

**\*If Buyer is concerned about these matters, Buyer may consult Information About Flood Hazards (TXR 1414).**

For purposes of this notice:

"100-year floodplain" means any area of land that: (A) is identified on the flood insurance rate map as a special flood hazard area, which is designated as Zone A, V, A99, AE, AO, AH, VE, or AR on the map; (B) has a one percent annual chance of flooding, which is considered to be a high risk of flooding; and (C) may include a regulatory floodway, flood pool, or reservoir.

"500-year floodplain" means any area of land that: (A) is identified on the flood insurance rate map as a moderate flood hazard area, which is designated on the map as Zone X (shaded); and (B) has a two-tenths of one percent annual chance of flooding, which is considered to be a moderate risk of flooding.

"Flood pool" means the area adjacent to a reservoir that lies above the normal maximum operating level of the reservoir and that is subject to controlled inundation under the management of the United States Army Corps of Engineers.

506 COLORADO ST & 4TH ST  
FLATDA, TX

Concerning the Property at \_\_\_\_\_

"Flood insurance rate map" means the most recent flood hazard map published by the Federal Emergency Management Agency under the National Flood Insurance Act of 1968 (42 U.S.C. Section 4001 et seq.).

"Floodway" means an area that is identified on the flood insurance rate map as a regulatory floodway, which includes the channel of a river or other watercourse and the adjacent land areas that must be reserved for the discharge of a base flood, also referred to as a 100-year flood, without cumulatively increasing the water surface elevation more than a designated height.

"Reservoir" means a water impoundment project operated by the United States Army Corps of Engineers that is intended to retain water or delay the runoff of water in a designated surface area of land.

**Section 6. Have you (Seller) ever filed a claim for flood damage to the Property with any insurance provider, including the National Flood Insurance Program (NFIP)?**  yes  no If yes, explain (attach additional sheets as necessary): \_\_\_\_\_

\*Homes in high risk flood zones with mortgages from federally regulated or insured lenders are required to have flood insurance. Even when not required, the Federal Emergency Management Agency (FEMA) encourages homeowners in high risk, moderate risk, and low risk flood zones to purchase flood insurance that covers the structure(s) and the personal property within the structure(s).

**Section 7. Have you (Seller) ever received assistance from FEMA or the U.S. Small Business Administration (SBA) for flood damage to the Property?**  yes  no If yes, explain (attach additional sheets as necessary): \_\_\_\_\_

**Section 8. Are you (Seller) aware of any of the following? (Mark Yes (Y) if you are aware. Mark No (N) if you are not aware.)**

Y N

Room additions, structural modifications, or other alterations or repairs made without necessary permits, with unresolved permits, or not in compliance with building codes in effect at the time.

Homeowners' associations or maintenance fees or assessments. If yes, complete the following:  
Name of association: \_\_\_\_\_  
Manager's name: \_\_\_\_\_ Phone: \_\_\_\_\_  
Fees or assessments are: \$ \_\_\_\_\_ per \_\_\_\_\_ and are:  mandatory  voluntary  
Any unpaid fees or assessment for the Property?  yes (\$ \_\_\_\_\_)  no  
If the Property is in more than one association, provide information about the other associations below or attach information to this notice.

Any common area (facilities such as pools, tennis courts, walkways, or other) co-owned in undivided interest with others. If yes, complete the following:  
Any optional user fees for common facilities charged?  yes  no If yes, describe: \_\_\_\_\_

Any notices of violations of deed restrictions or governmental ordinances affecting the condition or use of the Property.

Any lawsuits or other legal proceedings directly or indirectly affecting the Property. (Includes, but is not limited to: divorce, foreclosure, heirship, bankruptcy, and taxes.)

Any death on the Property except for those deaths caused by: natural causes, suicide, or accident unrelated to the condition of the Property.

Any condition on the Property which materially affects the health or safety of an individual.

Any repairs or treatments, other than routine maintenance, made to the Property to remediate environmental hazards such as asbestos, radon, lead-based paint, urea-formaldehyde, or mold.  
If yes, attach any certificates or other documentation identifying the extent of the remediation (for example, certificate of mold remediation or other remediation).

Any rainwater harvesting system located on the Property that is larger than 500 gallons and that uses a public water supply as an auxiliary water source.

(TXR-1406) 07-10-23 Initialed by: Buyer: \_\_\_\_\_ and Seller: \_\_\_\_\_ Page 4 of 7



504 COLORADO ST & 4TH ST  
FLATONIA, TX

Concerning the Property at \_\_\_\_\_

Seller acknowledges that the statements in this notice are true to the best of Seller's belief and that no person, including the broker(s), has instructed or influenced Seller to provide inaccurate information or to omit any material information.

SEE ATTACHED SIGNATURE PAGE

Signature of Seller \_\_\_\_\_ Date \_\_\_\_\_ Signature of Seller \_\_\_\_\_ Date \_\_\_\_\_

Printed Name: \_\_\_\_\_ Printed Name: \_\_\_\_\_

ADDITIONAL NOTICES TO BUYER:

- (1) The Texas Department of Public Safety maintains a database that the public may search, at no cost, to determine if registered sex offenders are located in certain zip code areas. To search the database, visit <https://publicsite.dps.texas.gov>. For information concerning past criminal activity in certain areas or neighborhoods, contact the local police department.
- (2) if the Property is located in a coastal area that is seaward of the Gulf Intracoastal Waterway or within 1,000 feet of the mean high tide bordering the Gulf of Mexico, the Property may be subject to the Open Beaches Act or the Dune Protection Act (Chapter 61 or 63, Natural Resources Code, respectively) and a beachfront construction certificate or dune protection permit may be required for repairs or improvements. Contact the local government with ordinance authority over construction adjacent to public beaches for more information.
- (3) If the Property is located in a seacoast territory of this state designated as a catastrophe area by the Commissioner of the Texas Department of Insurance, the Property may be subject to additional requirements to obtain or continue windstorm and hail insurance. A certificate of compliance may be required for repairs or improvements to the Property. For more information, please review *Information Regarding Windstorm and Hail Insurance for Certain Properties* (TXR 2518) and contact the Texas Department of Insurance or the Texas Windstorm Insurance Association.
- (4) This Property may be located near a military installation and may be affected by high noise or air installation compatible use zones or other operations. Information relating to high noise and compatible use zones is available in the most recent Air Installation Compatible Use Zone Study or Joint Land Use Study prepared for a military installation and may be accessed on the Internet website of the military installation and of the county and any municipality in which the military installation is located.
- (5) If you are basing your offers on square footage, measurements, or boundaries, you should have those items independently measured to verify any reported information.
- (6) The following providers currently provide service to the Property:

Electric: <u>CITY OF FLATONIA</u>	phone #: _____
Sewer: <u>" "</u>	phone #: _____
Water: <u>" "</u>	phone #: _____
Cable: _____	phone #: _____
Trash: _____	phone #: _____
Natural Gas: _____	phone #: _____
Phone Company: _____	phone #: _____
Propane: _____	phone #: _____
Internet: _____	phone #: _____

504 COLORADO ST & 4TH ST  
FLATONIA, TX

Concerning the Property at \_\_\_\_\_

(7) This Seller's Disclosure Notice was completed by Seller as of the date signed. The brokers have relied on this notice as true and correct and have no reason to believe it to be false or inaccurate. YOU ARE ENCOURAGED TO HAVE AN INSPECTOR OF YOUR CHOICE INSPECT THE PROPERTY.

The undersigned Buyer acknowledges receipt of the foregoing notice.

Signature of Buyer	Date	Signature of Buyer	Date
Printed Name: _____		Printed Name: _____	



### UPDATE TO SELLER'S DISCLOSURE NOTICE

USE OF THIS FORM BY PERSONS WHO ARE NOT MEMBERS OF THE TEXAS ASSOCIATION OF REALTORS, INC. IS NOT AUTHORIZED.  
©Texas Association of REALTORS®, Inc. 2018

#### UPDATE TO THE SELLER'S DISCLOSURE NOTICE CONCERNING THE PROPERTY AT 506 COLORADO ST & 4TH ST, FLATONIA, TX 78941

Seller is aware of the following new information regarding the condition of the Property. Section(s) \_\_\_\_\_ are changed to read (cite specific sections and copy the applicable language in the sections verbatim, making any necessary changes): \_\_\_\_\_

The address to the seller's disclosure is correct to read 506 Colorado St + 4<sup>th</sup> St. Flatonia, Tx 78941.

This Update to the Seller's Disclosure Notice was completed by Seller as of the date signed. No person, including the broker(s), has instructed or influenced Seller to provide inaccurate information or to omit any material information. The brokers have relied on this information as true and correct and have no reason to believe it to be false or inaccurate.

Seller acknowledges that the statements in this form are true to the best of Seller's belief.

Buyer acknowledges receipt of this form.

Signature of Seller \_\_\_\_\_ Date \_\_\_\_\_

Signature of Buyer \_\_\_\_\_ Date \_\_\_\_\_

Printed Name: \_\_\_\_\_

Printed Name: \_\_\_\_\_

Signature of Seller \_\_\_\_\_ Date \_\_\_\_\_



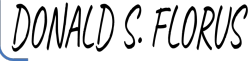








Signature of Buyer \_\_\_\_\_ Date \_\_\_\_\_

Printed Name: \_\_\_\_\_

Printed Name: \_\_\_\_\_

(TXR 1418) 02-01-18

SIGNATURE PAGE FOR SELLER'S DISCLOSURE  
& UPDATE TO SELLER'S DISCLOSURE  
506 COLORADO, 4TH ST & 706 FAIR PARK RD  
FLATONIA, TX 78941

Lillian Darlene Brauner Florus	 Lillian D Florus	01/12/26
Dennis Wayne Florus	 DENNIS WAYNE FLORUS	01/10/26
Donald S. Florus	 DONALD S. FLORUS	01/10/26
Jana Blaschke	 JANA BLASCHKE	01/09/26
Lari Little Florus	 Lari Little Florus	01/09/26
Darren B. Florus	 DARREN B. FLORUS	01/09/26
Kimberly Jo Bohlmann	 KIMBERLY JO BOHLMANN	01/09/26
Rachelle Ann Demny	 RACHELLE ANN DEMNY	01/10/26
Staci Elise Fike	 Staci Elise Fike	01/09/26
Brianna Lyn Janecka	 Brianna Lyn Janecka	01/09/26
Andrew James Florus	 ANDREW JAMES FLORUS	01/09/26