


**NOTES:**

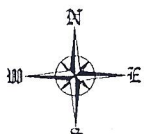
- 1) -// - DENOTES WOODEN FENCE.
- 2) SUBJECT TO RESTRICTIVE COVENANTS BY VOL. 242, PG. 34, H.C.M.R. AND H.C.C.F. NO. F058186.
- 3) HOUSTON LIGHTING & POWER COMPANY AGREEMENT BY H.C.C.F. NO. F189780.



**BUYER'S ACKNOWLEDGMENT**

ALL BEARINGS ARE BASED ON THE RECORDED PLAT UNLESS OTHERWISE NOTED.  
 FLOOD ZONE DETERMINED BY GRAPHIC PLOTTING ONLY. WE DO NOT ASSUME RESPONSIBILITY FOR EXACT DETERMINATION.  
 THIS SURVEY HAS BEEN COMPILED IN ACCORDANCE WITH INFORMATION CONTAINED IN THE TITLE COMMITMENT REFERENCED IN GF NO. 98-172647, REV. C.


LOT 5	BLOCK 15	SECTION 5	SUBDIVISION MEMORIAL PARKWAY		FLOOD NOTE  THIS TRACT IS LOCATED WITHIN FLOOD ZONE "X"(UNSHEDD) ACCORDING TO THE FEDERAL EMERGENCY MANAGEMENT AGENCY (FEMA) FLOOD INSURANCE RATE MAP (FIRM) COMMUNITY PANEL NO. 480287 0615 J , REVISED NOVEMBER 06, 1996 .
RECORDATION VOL. 242, PG. 34, H.C.M.R.		COUNTY HARRIS	STATE TEXAS	SURVEY -	
LENDER CO. FT MORTGAGE COMPANIES d/b/a SUNBELT NATIONAL MORTGAGE COMPANY			TITLE CO. FIDELITY NATIONAL TITLE COMPANY		
PURCHASER MARK THOMPSON AND SITI THOMPSON					JOB NO. 26099K
ADDRESS 21307 PARK BRUSH LANE, KATY, TEXAS					



The Windrose Survey Co.

FIELD WORK	2-22-99	CJ
DRAFTED BY	3-09-99	VN
CHECKED BY	3-09-99	WP
KEY MAP NO.	486 E	

REVISION	
-	-
-	-



I do hereby certify that this survey was this day made on the ground and that this plat correctly represents the property legally described hereon (or on attached sheet). That the facts found at the time of this survey show the improvements and that there are no encroachments apparent on the ground, except as shown.

**THE WINDROSE SURVEY COMPANY**  
 11301 Richmond Ave., Suite K105  
 Houston, Texas 77082  
 TEL. (281) 558-8006 FAX (713) 461-1151