
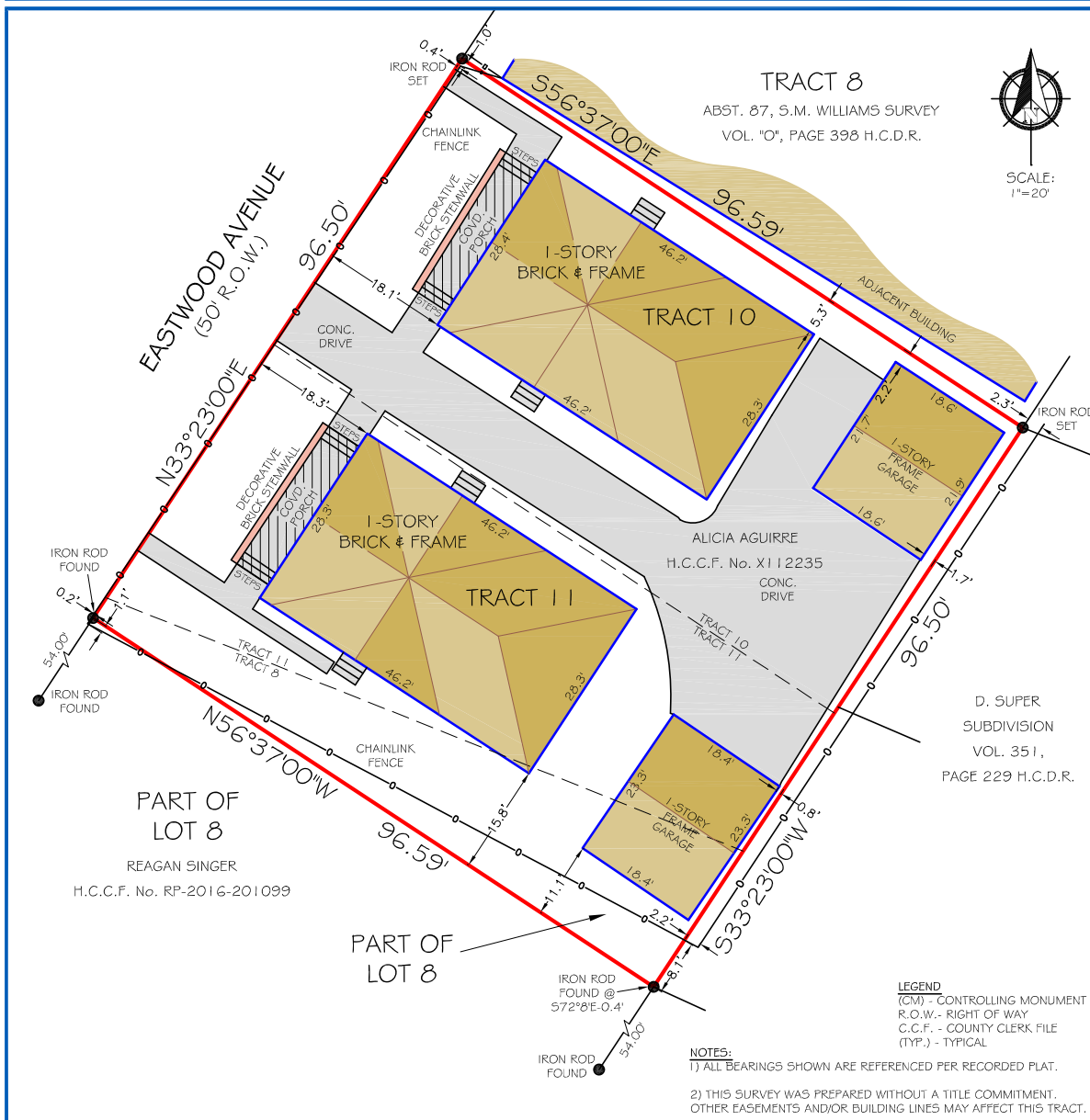


ADDRESS :305 EASTWOOD STREET
HOUSTON, TEXAS 77011
BUYER :PAUL AGUIRRE
TITLE CO :N/A
GF NO :N/A
LENDER :N/A

A STANDARD LAND SURVEY OF THE 0.21 AC TRACT
CONTAINING:
a) TRACTS 10 & 11 OF OUT OF LOT 59,
S.M. WILLIAMS SURVEY
ACCORDING TO THE DEED THEREOF RECORDED IN VOLUME "O", PAGE 398
b) PART OF LOT 8, BLOCK 2,
ANDERSON & SWOPE SUBDIVISION
RECORDED UNDER VOLUME 311, PAGE 93 OF THE DEED RECORDS OF HARRIS
COUNTY, TEXAS




FIRM NO. 10133000
JOB NO: 160870
DATE: AUGUST 9, 2016

I HEREBY CERTIFY THAT THIS SURVEY WAS MADE
ON THE GROUND UNDER MY SUPERVISION AND
THAT IT CORRECTLY REPRESENTS THE FACTS
FOUND AT THE TIME OF THE SURVEY. THERE WERE
NO ENCROACHMENTS APPARENT ON THE GROUND
EXCEPT AS SHOWN HEREON.

FLOOD INFORMATION

*THIS TRACT DOES NOT APPEAR TO LIE
WITHIN THE 100 YEAR FLOOD PLAIN AND
IS IN ZONE "X" AS LOCATED BY F.E.M.A.
FLOOD INSURANCE RATE PANEL
NO: 48201C0880L DATED: 06-18-2007



PIOTR A. DEBSKI
R.P.L.S. NO. 5902

PRIME TEXAS SURVEYS
2417 NORTH FWY
HOUSTON TX, 77009

WWW.PRIMETXSURVEYS.COM
ORDERS@PRIMETXSURVEYS.COM

DIR 713-864-2400
FAX 713-869-1008