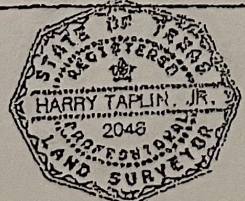


THIS PROPERTY DOES NOT LIE WITHIN THE 100 YEAR FLOOD PLAIN PER THE FLOOD INSURANCE RATE MAP COMMUNITY PANEL NO. 48201C0175 C DATED SEPTEMBER 28, 1990. (ZONE X)


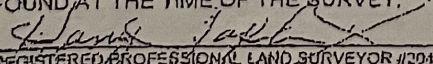
H.L. & P. AGREEMENT FOR ELECTRIC SERVICE AS RECORDED IN H.C.G.F. NO. N300300.

*[Handwritten signature]*

4-23-15



PLAT of SURVEY  
 LOT 9 BLOCK 2  
 WINDSONG  
 SECTION FOUR  
 HARRIS COUNTY, TEXAS  
 FILM CODE NO. 350135 H.C.M.R.

PURCHASER: CHARLIE BOOKER, JR. AND ROBYN AARON BOOKER		ICM MORTGAGE CORPORATION	
ADDRESS: 18157 HOLLY FOREST DRIVE		AMERICAN TITLE CO. GF. NO. 95 PR 316692-U	
PULTE HOME CORPORATION		 <b>TAPLIN ENGINEERING, INC.</b> ENGINEERS - SURVEYORS 1505 HIGHWAY 6 SOUTH / SUITE 100 HOUSTON, TEXAS 77077 PHONE: (713)-496-5896 FAX: (713)-496-5898	
I HEREBY CERTIFY THAT THIS SURVEY WAS MADE ON THE GROUND UNDER MY SUPERVISION AND THAT THIS PLAT CORRECTLY REPRESENTS THE FACTS AS FOUND AT THE TIME OF THE SURVEY.			
 REGISTERED PROFESSIONAL LAND SURVEYOR #2048		SCALE: 1" = 20'	JOB NO.: 02-9-2
		DATE: 08/09/95	DRAWN BY: RF
		REVISED DATE:	CHECKED BY: