

OWNER:
DIE SCHUHKNECHT

ADDRESS:
COUNTY ROAD 444,
HALLETTSVILLE, TX 77964

COUNTY:
LAVACA

DESCRIPTION:
BEING A 2.0024 ACRES TRACT OF LAND OUT OF THE REMINDER OF CALLED 37.00 ACRES SITUATED IN AND A PART OF THE A.B. WILLIAMS SURVEY, ABSTRACT NO. 508, AND THE A. DOUGLAS SURVEY, ABSTRACT NO. 138, LAVACA COUNTY, TEXAS, AND IS A PORTION OF A 94.07 ACRES CONVEYED TO LOUIS E. DEBORD RECORDED IN VOLUME 224, PAGE 533 OF THE DEED RECORDS OF LAVACA COUNTY, TEXAS. THIS 37.00 ACRES IS MORE FULLY DESCRIBED BY METES AND BOUNDS IN VOLUME 656, PAGE 128, OF THE OFFICIAL PUBLIC RECORDS OF LAVACA COUNTY, TEXAS, LESS A 6.41 ACRES SITUATED IN AND A PART OF THE A.B. WILLIAMS SURVEY, ABSTRACT NO. 508, LAVACA COUNTY, TEXAS, AND IS A PORTION OF THAT CERTAIN 37.00 ACRE TRACT RECORDED IN VOLUME 656, PAGE 128 OF THE OFFICIAL RECORDS OF LAVACA COUNTY, TEXAS, SAID TRACT SHOWN HEREON DESCRIBED AS TRACT ONE, 2.0024 ACRES BEING MORE PARTICULARLY DESCRIBED BY METES AND BOUNDS ATTACHED HERETO AND MADE A PART THEREOF.

LINE	TABLE
NUM	BEARING
L1 (M)	S73° 8' 27"W 32.49'
L2 (M)	S26° 14' 18"E 39.30'

LEGEND

ELECTRIC METER

FOUND IRON PIPE

FOUND IRON ROD

MAILBOXES

MEASURED CALL

OFFICIAL PROPERTY RECORDS, O.P.R.L.C.T.

LAVACA COUNTY, TEXAS

UTILITY POLE/GUY ANCHOR

RECORD CALL

SET SPINDLE

SET IRON ROD WITH CAP

TELE. RISER

UTILITY LINE

IRON FENCE

WIRE FENCE

WOOD FENCE

ASPHALT

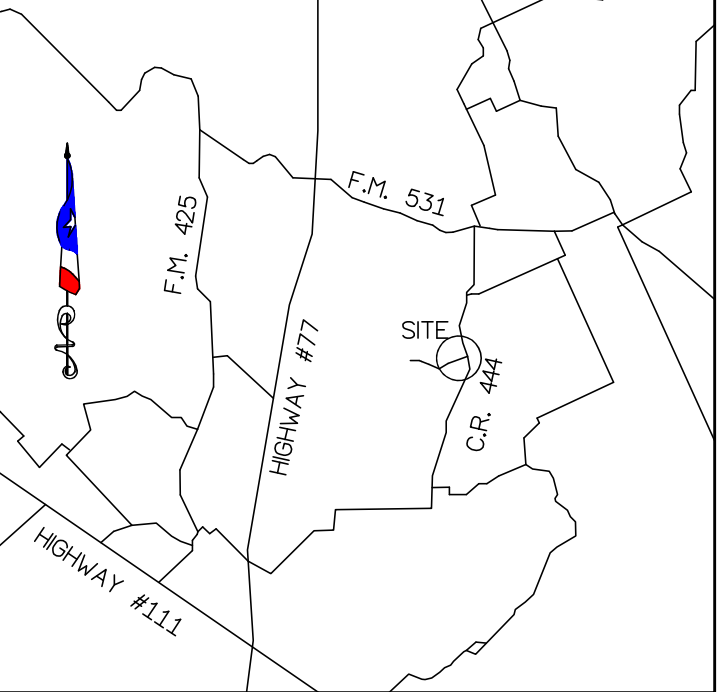
CONCRETE

GRAVEL

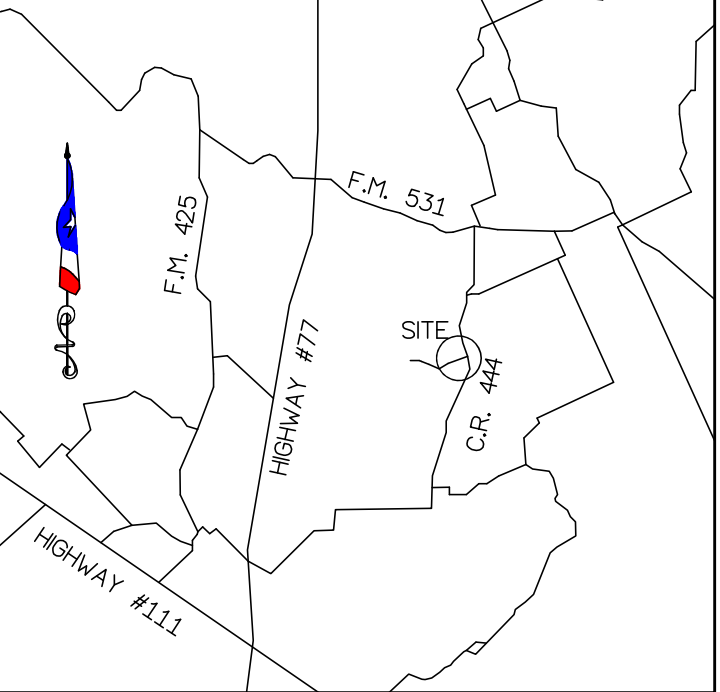
Waterloo Surveyors

SURVEY PLAT

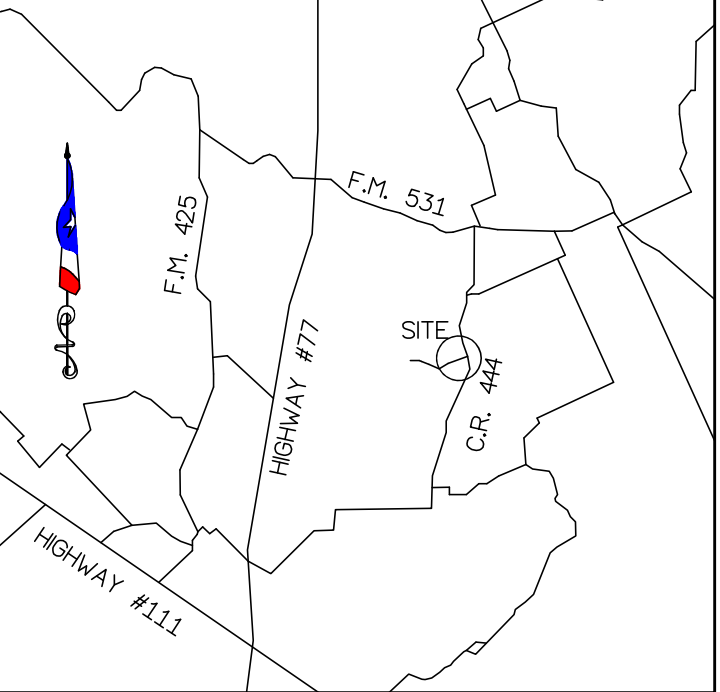
SCALE
1" = 60'



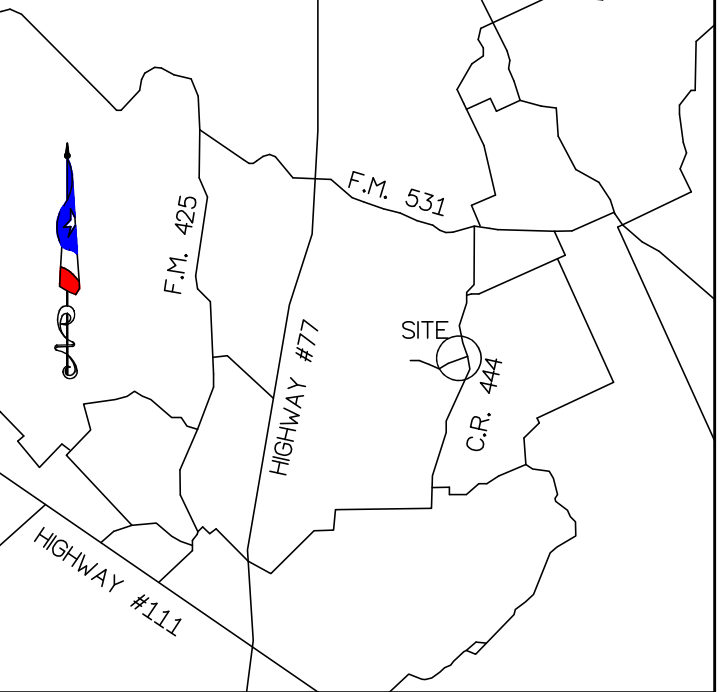
VICINITY MAP
NOT TO SCALE



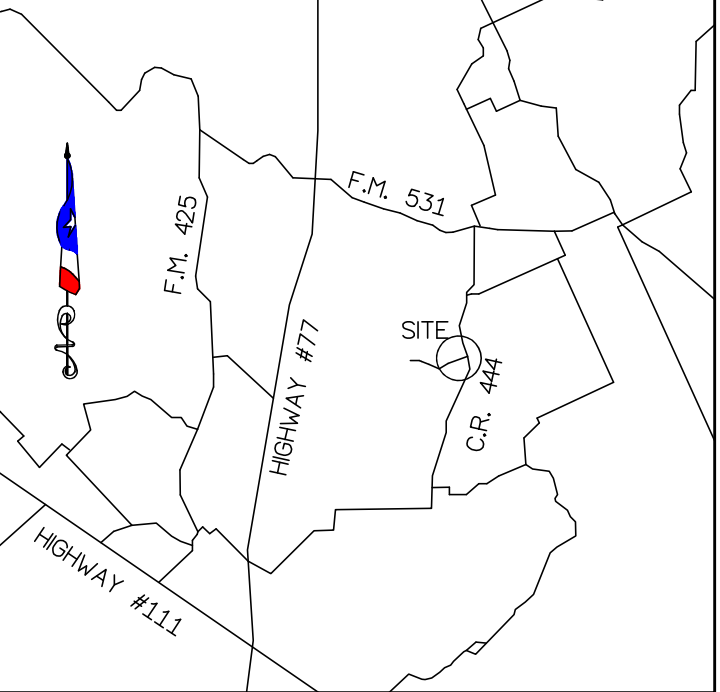
VICINITY MAP
NOT TO SCALE



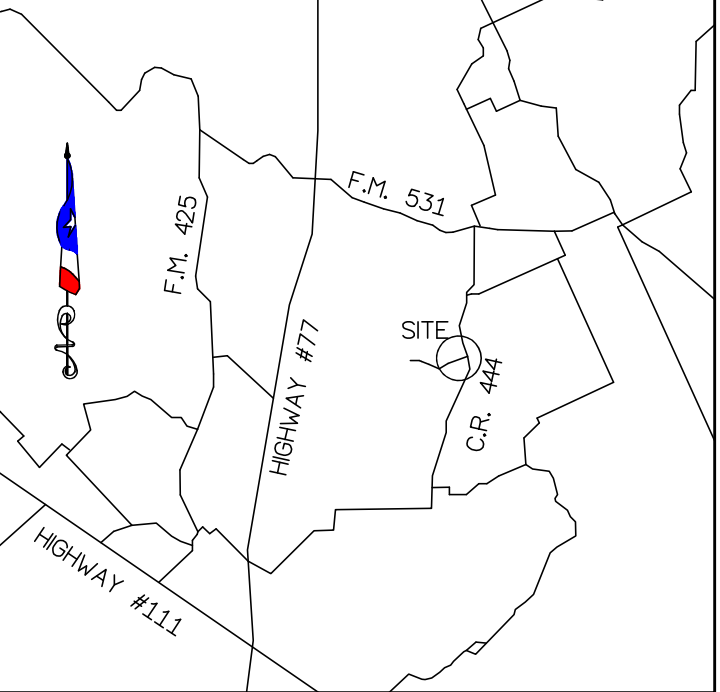
VICINITY MAP
NOT TO SCALE



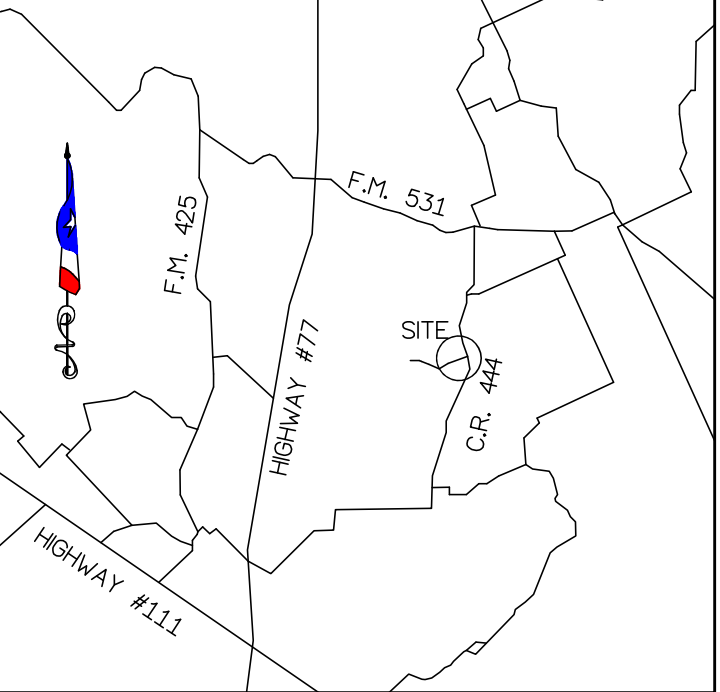
VICINITY MAP
NOT TO SCALE



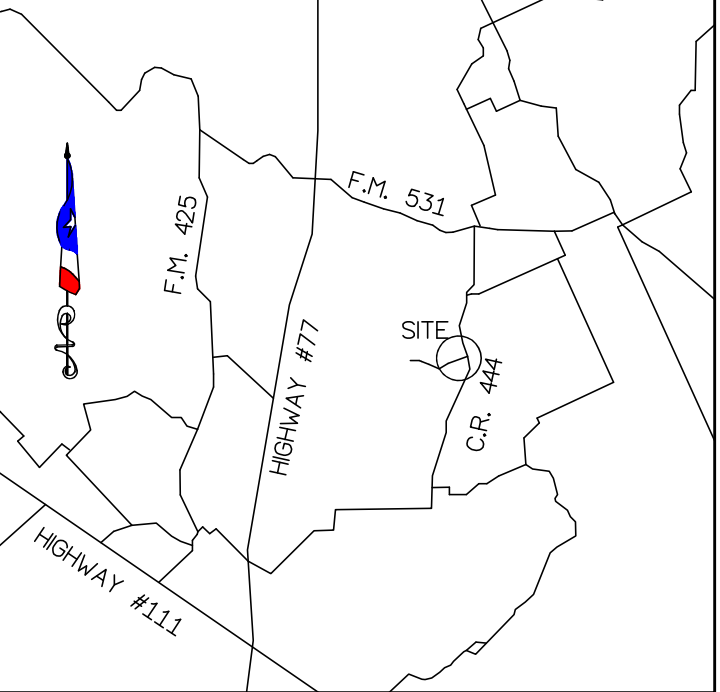
VICINITY MAP
NOT TO SCALE



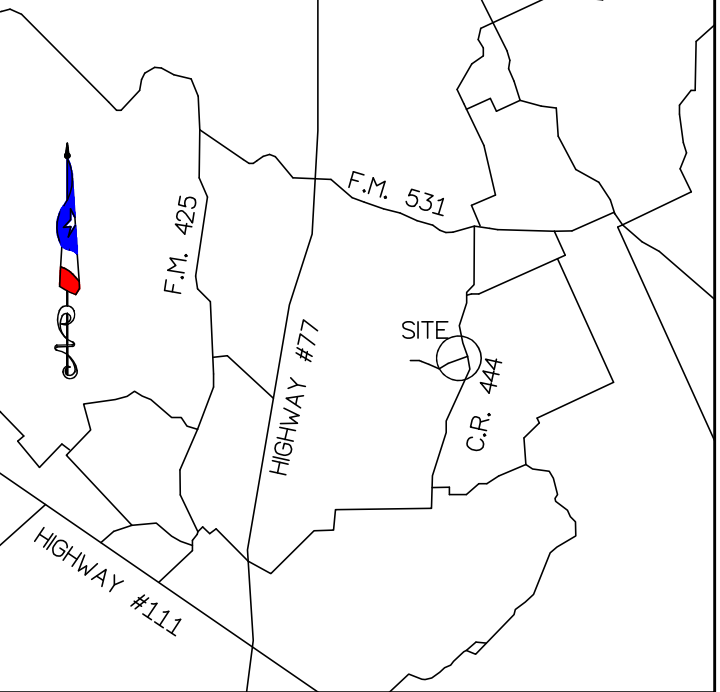
VICINITY MAP
NOT TO SCALE



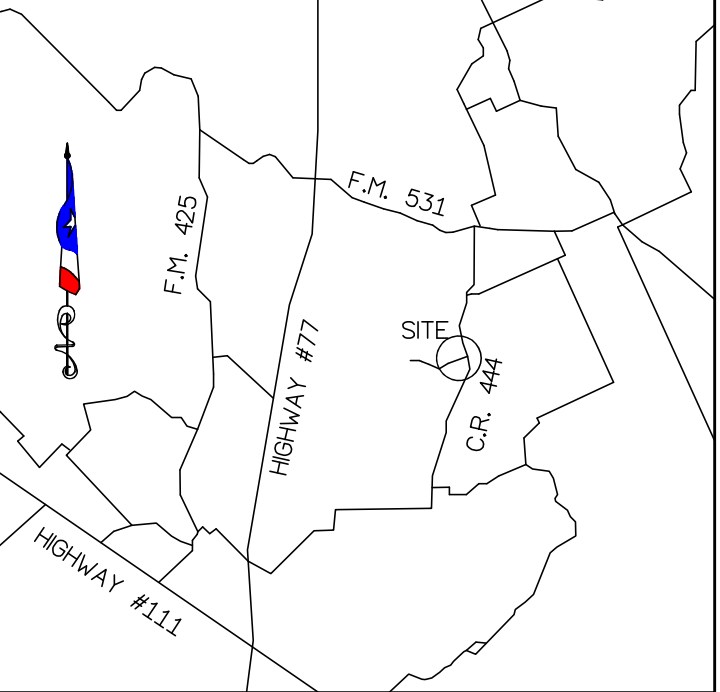
VICINITY MAP
NOT TO SCALE



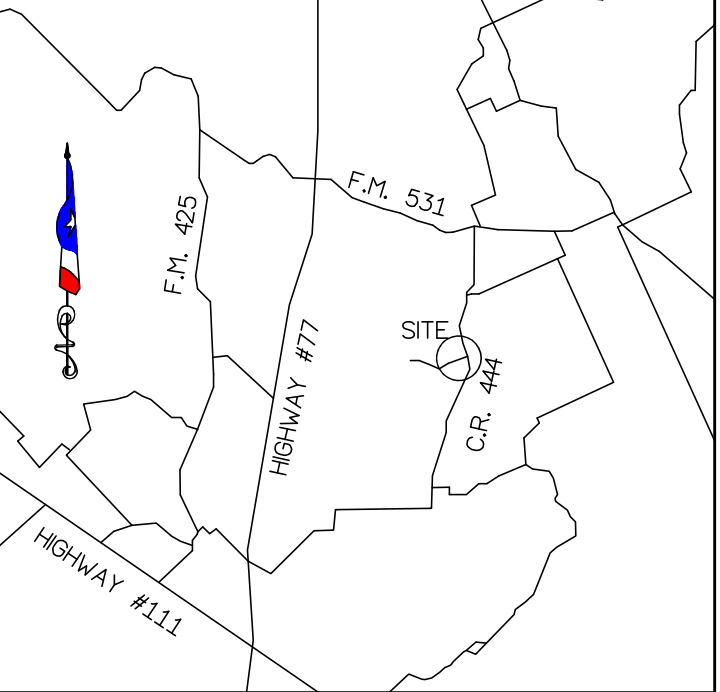
VICINITY MAP
NOT TO SCALE



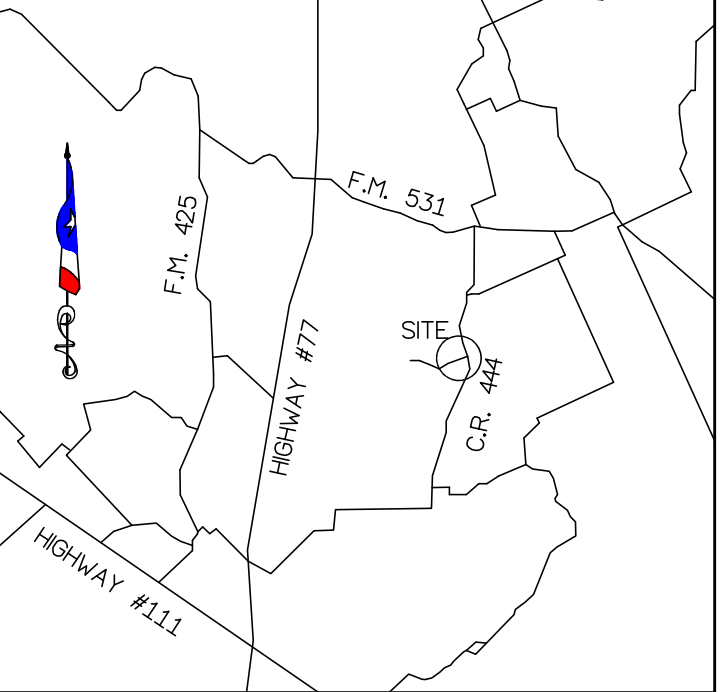
VICINITY MAP
NOT TO SCALE



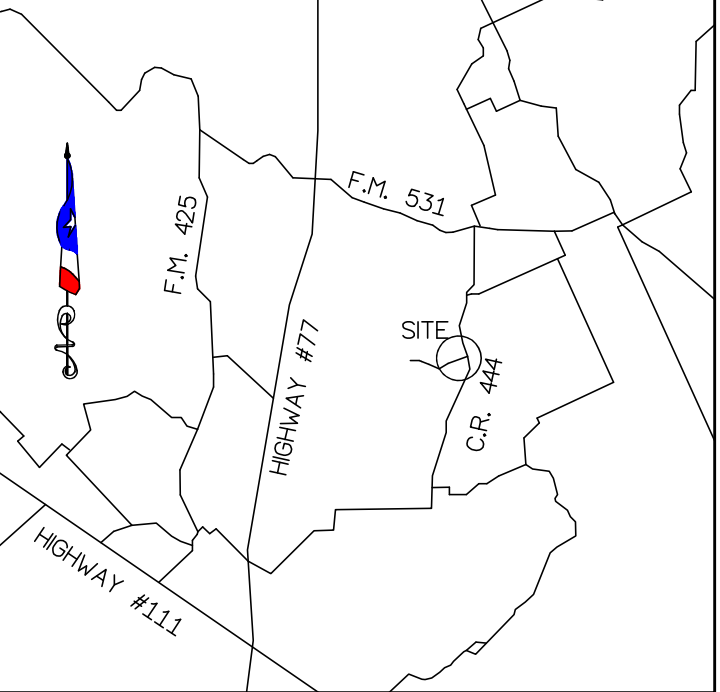
VICINITY MAP
NOT TO SCALE



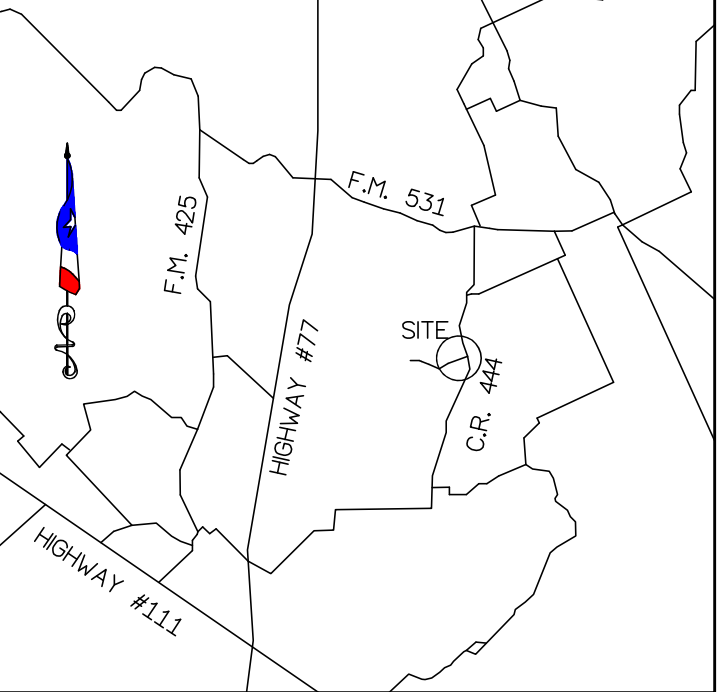
VICINITY MAP
NOT TO SCALE



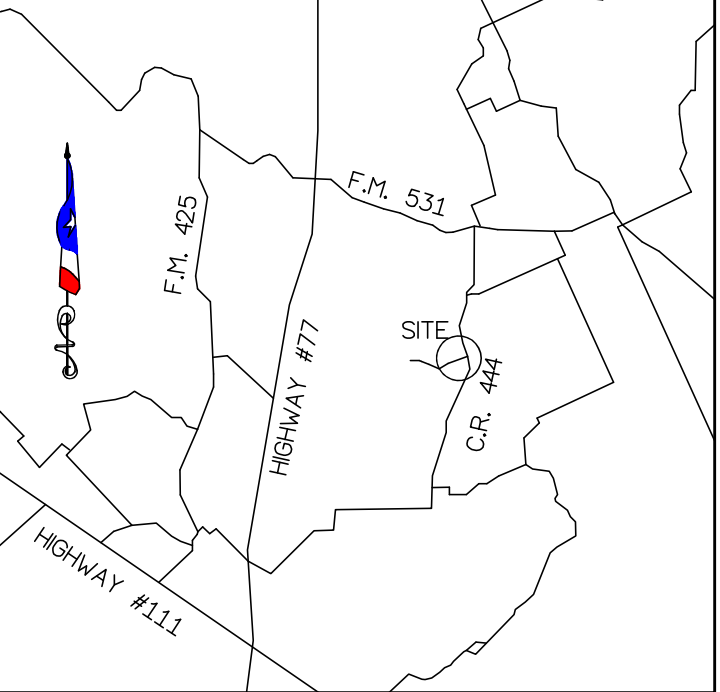
VICINITY MAP
NOT TO SCALE



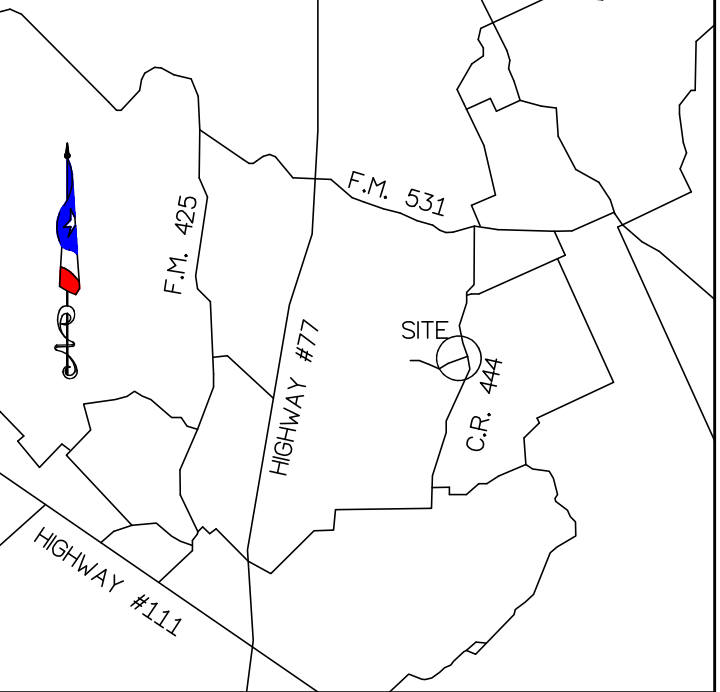
VICINITY MAP
NOT TO SCALE



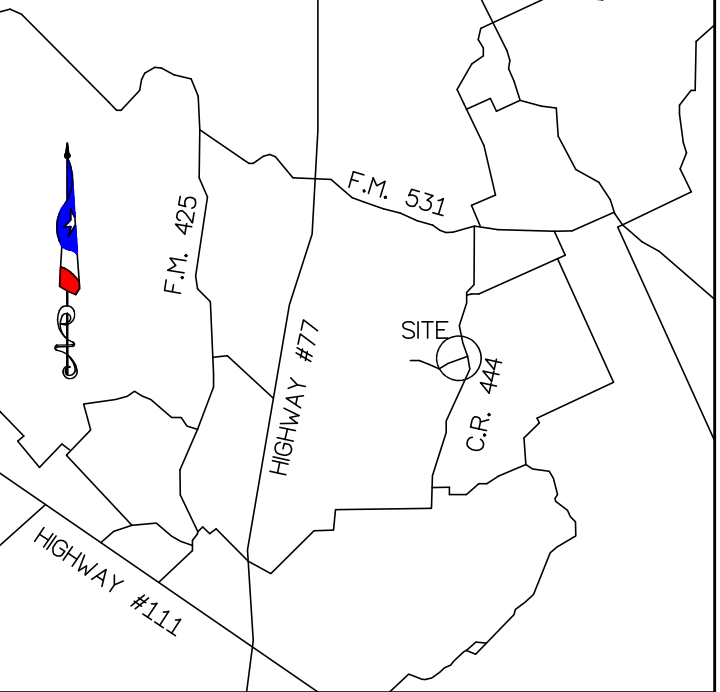
VICINITY MAP
NOT TO SCALE



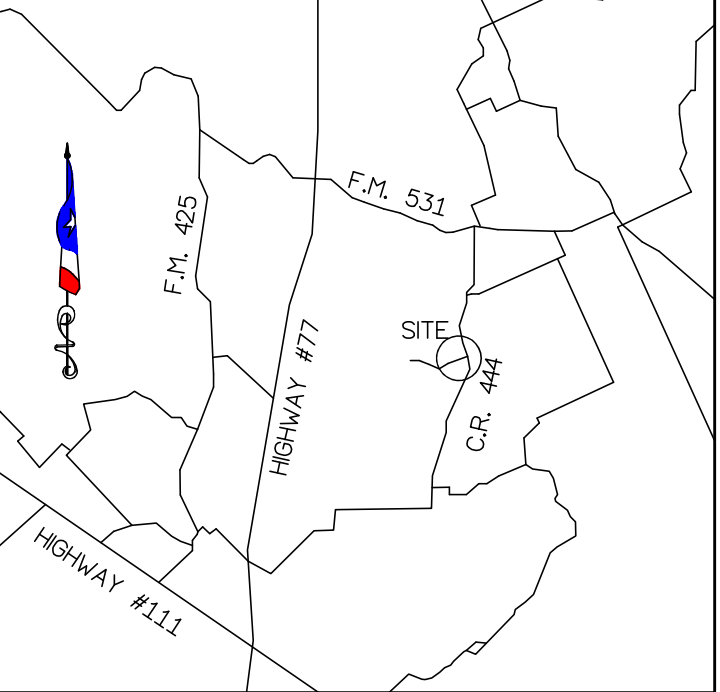
VICINITY MAP
NOT TO SCALE



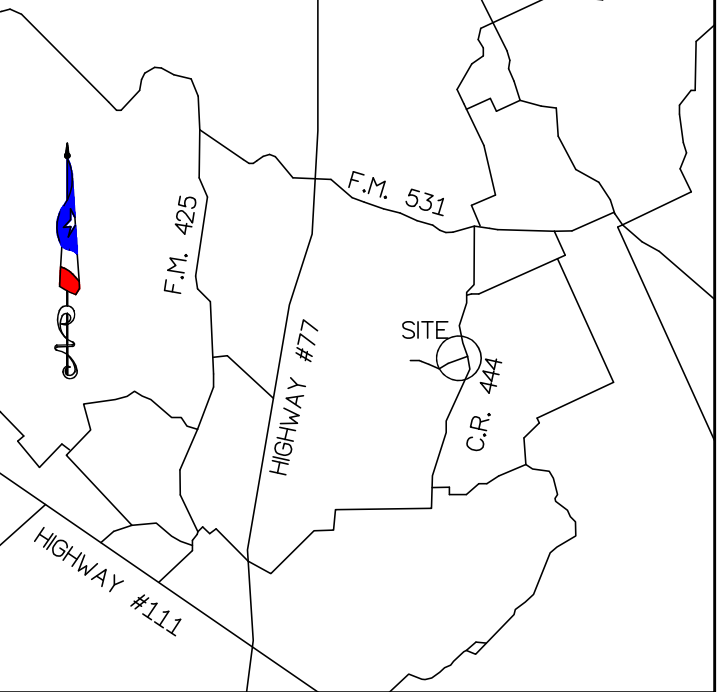
VICINITY MAP
NOT TO SCALE



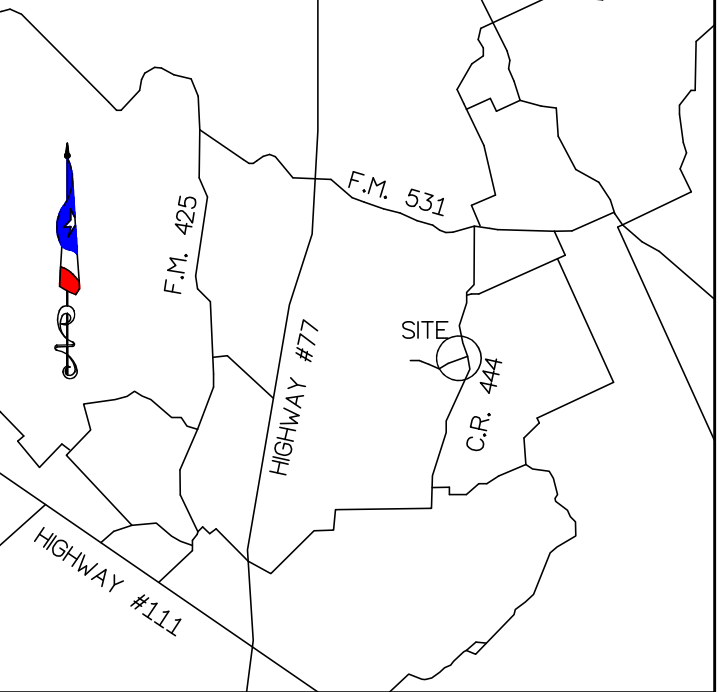
VICINITY MAP
NOT TO SCALE



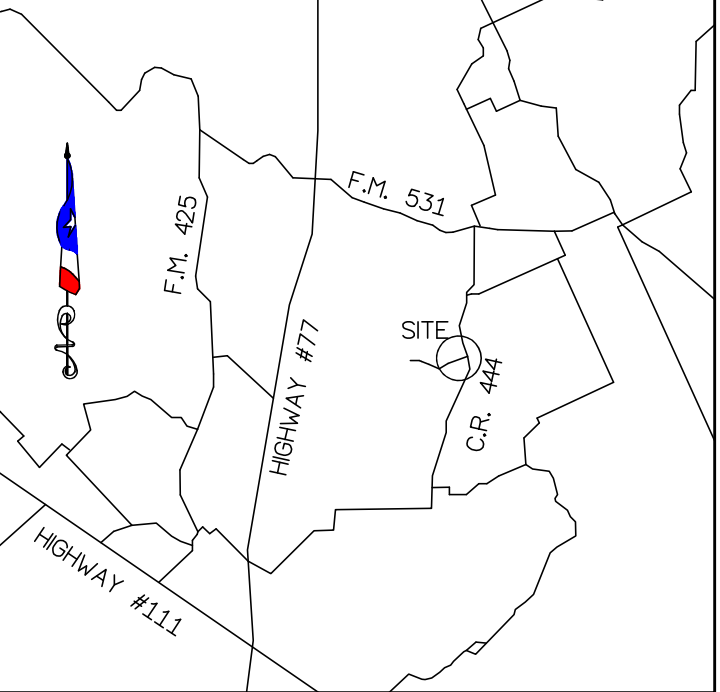
VICINITY MAP
NOT TO SCALE



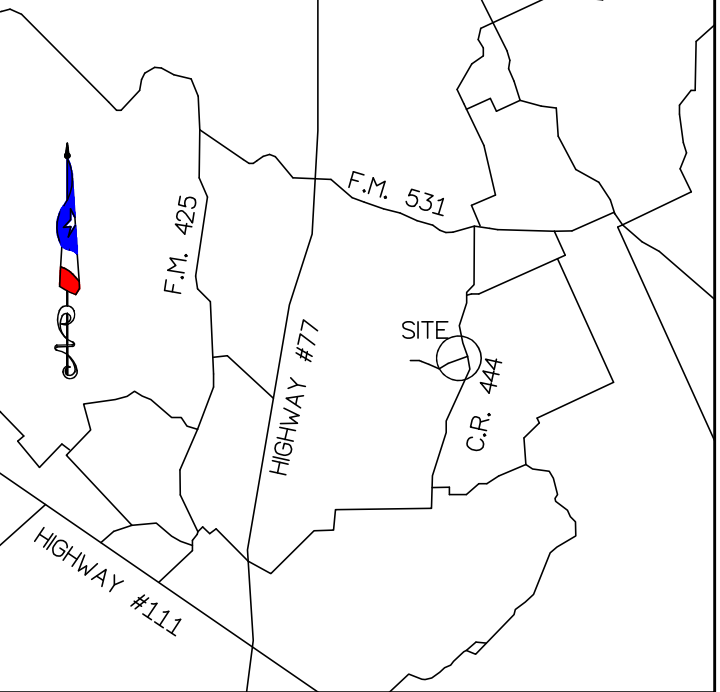
VICINITY MAP
NOT TO SCALE



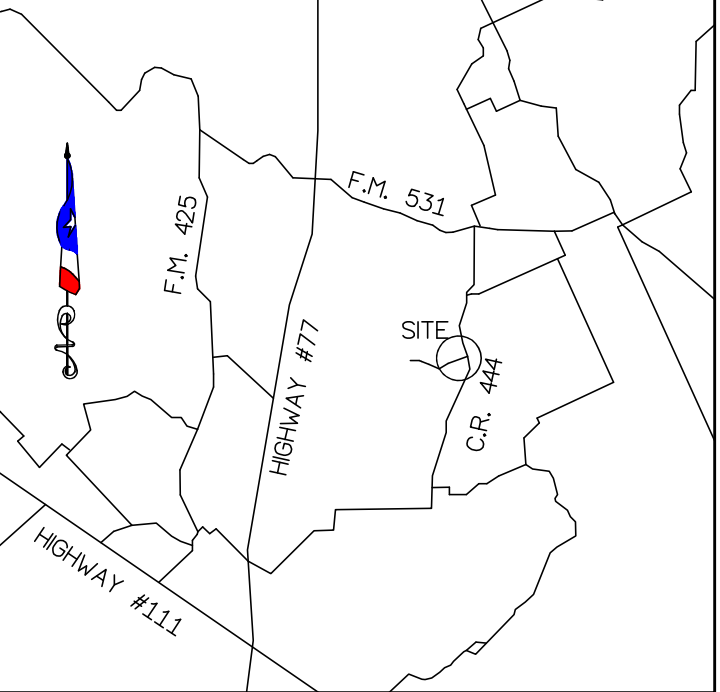
VICINITY MAP
NOT TO SCALE



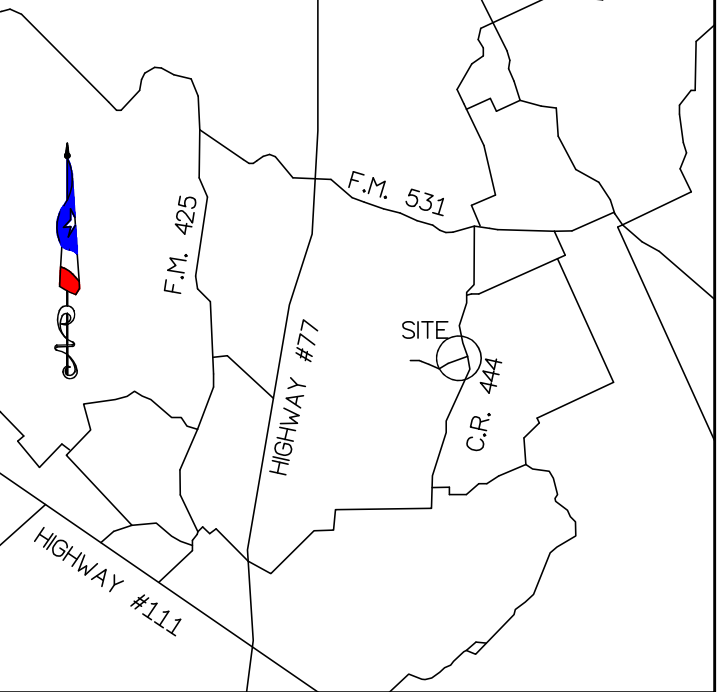
VICINITY MAP
NOT TO SCALE



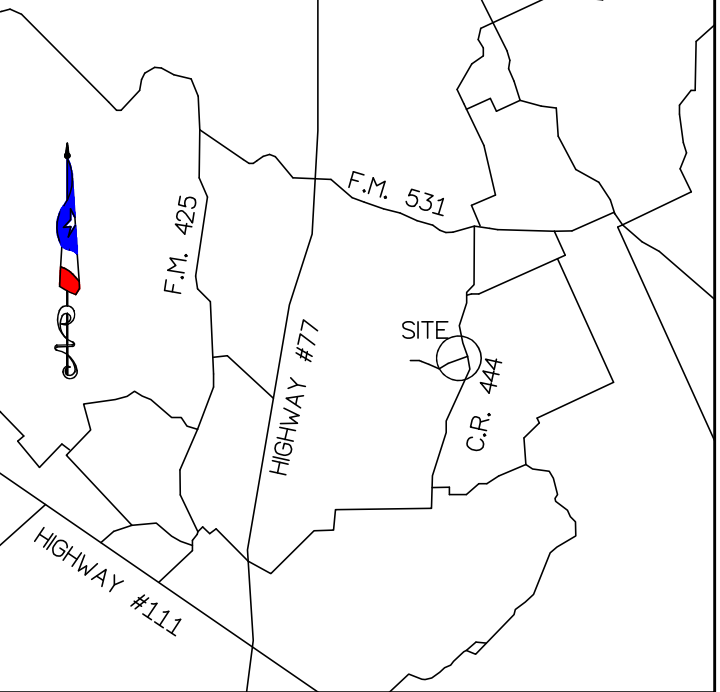
VICINITY MAP
NOT TO SCALE



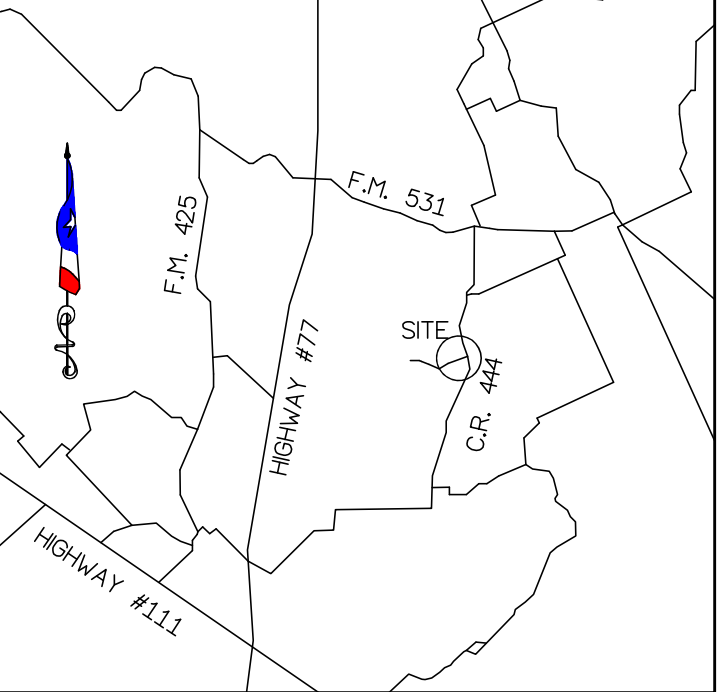
VICINITY MAP
NOT TO SCALE



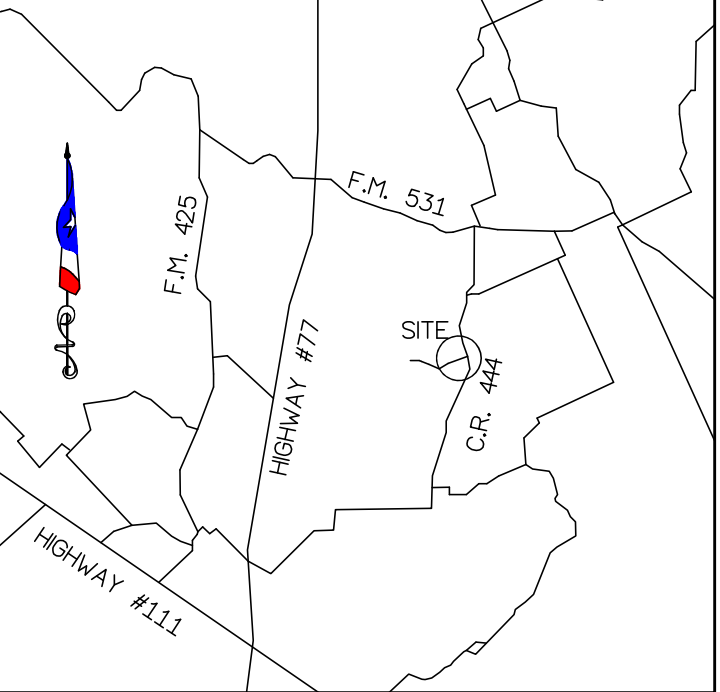
VICINITY MAP
NOT TO SCALE



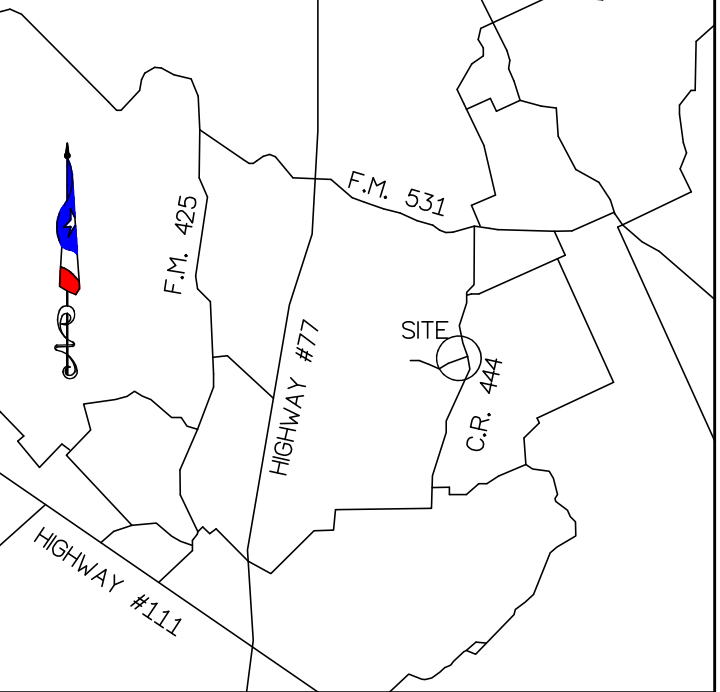
VICINITY MAP
NOT TO SCALE



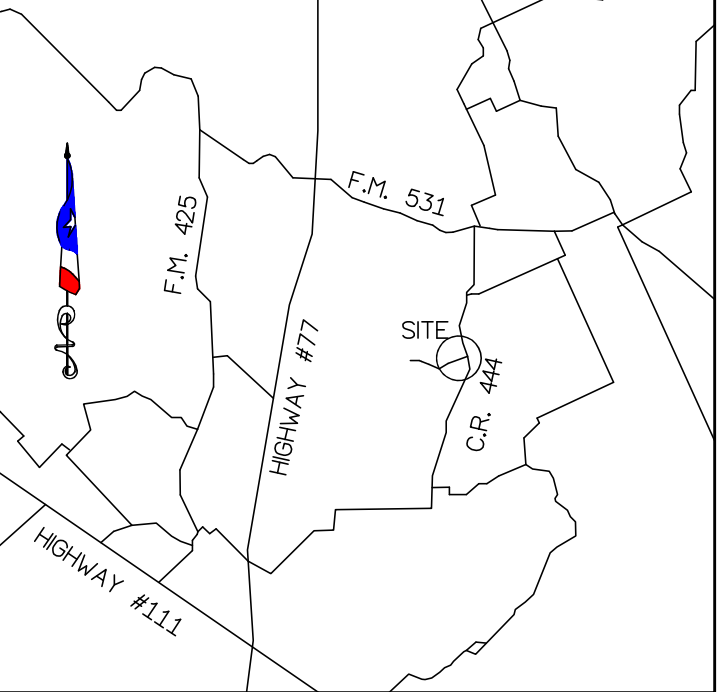
VICINITY MAP
NOT TO SCALE



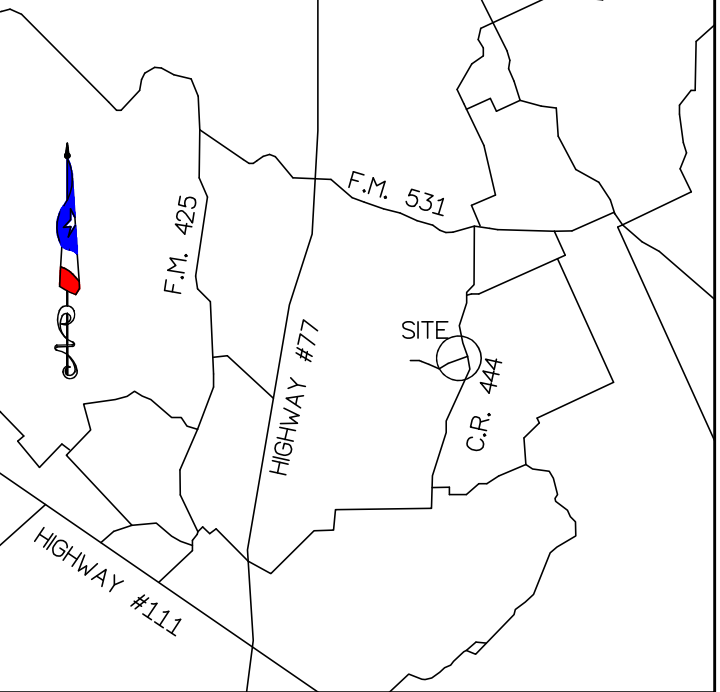
VICINITY MAP
NOT TO SCALE



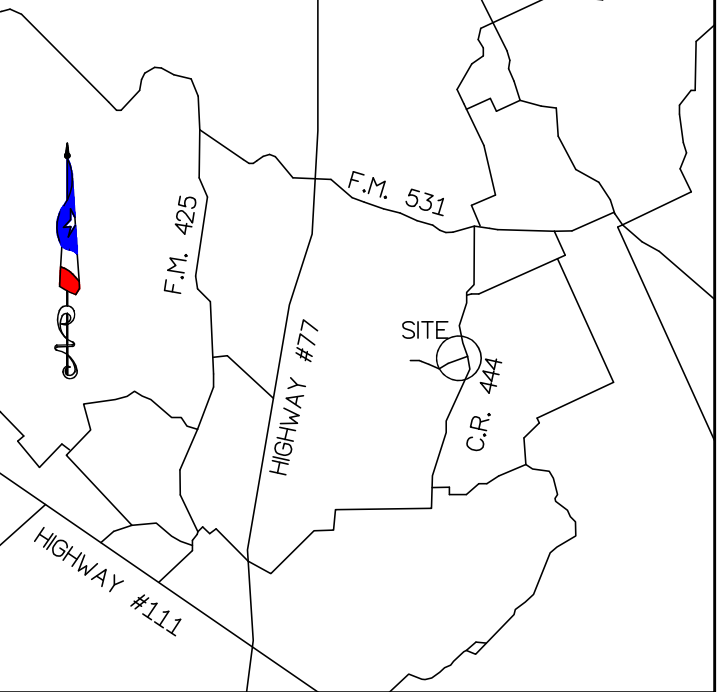
VICINITY MAP
NOT TO SCALE



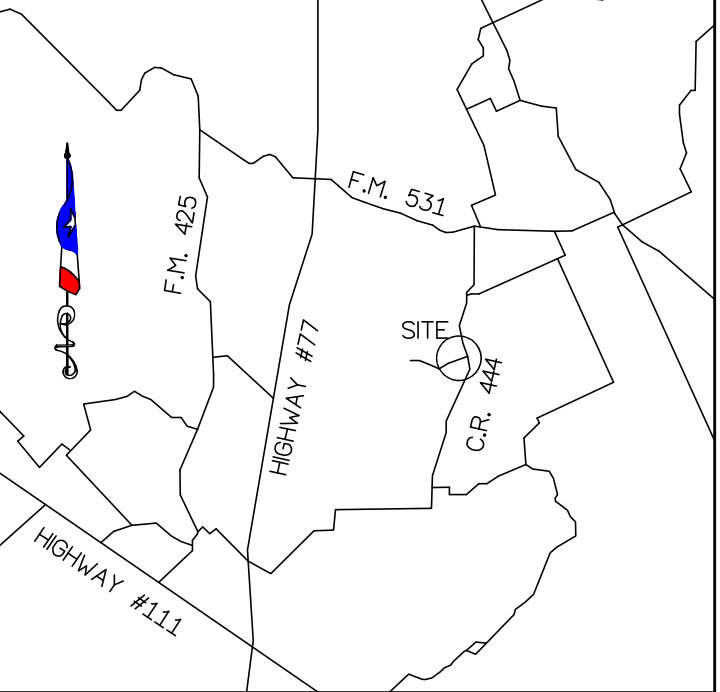
VICINITY MAP
NOT TO SCALE



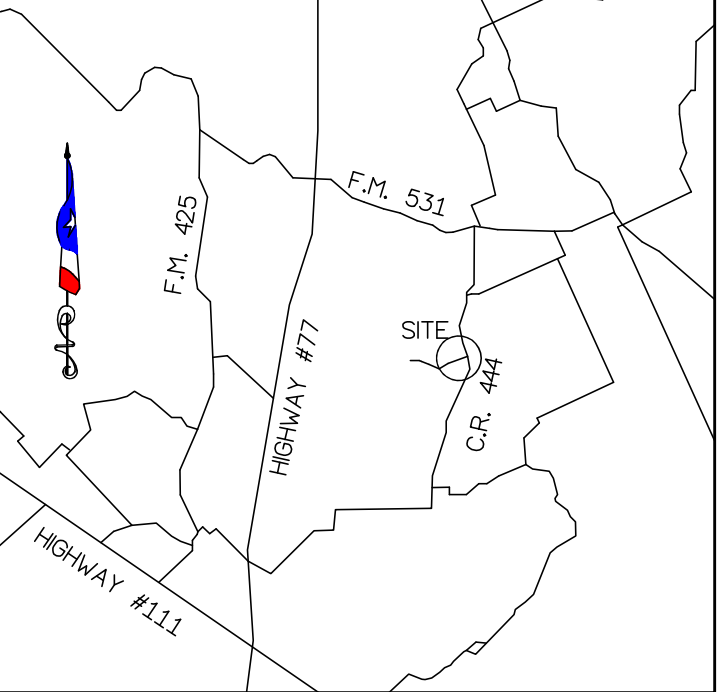
VICINITY MAP
NOT TO SCALE



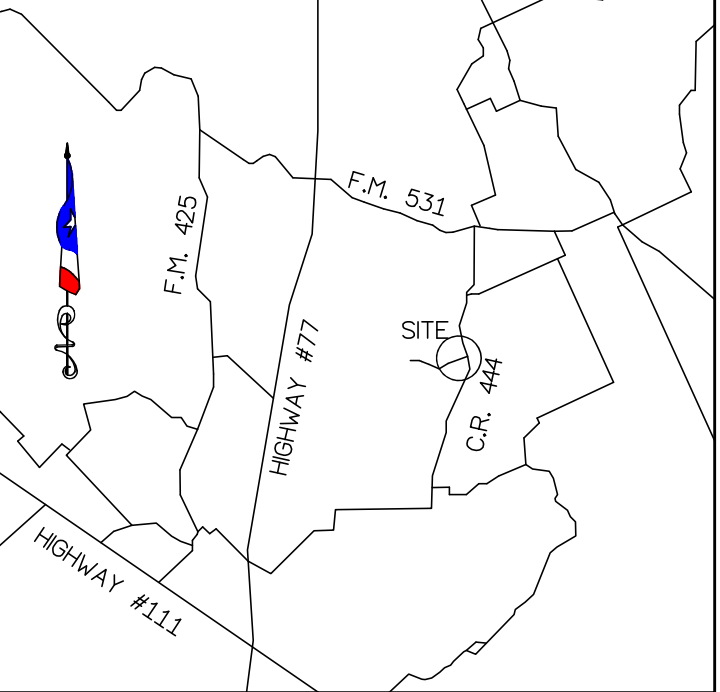
VICINITY MAP
NOT TO SCALE



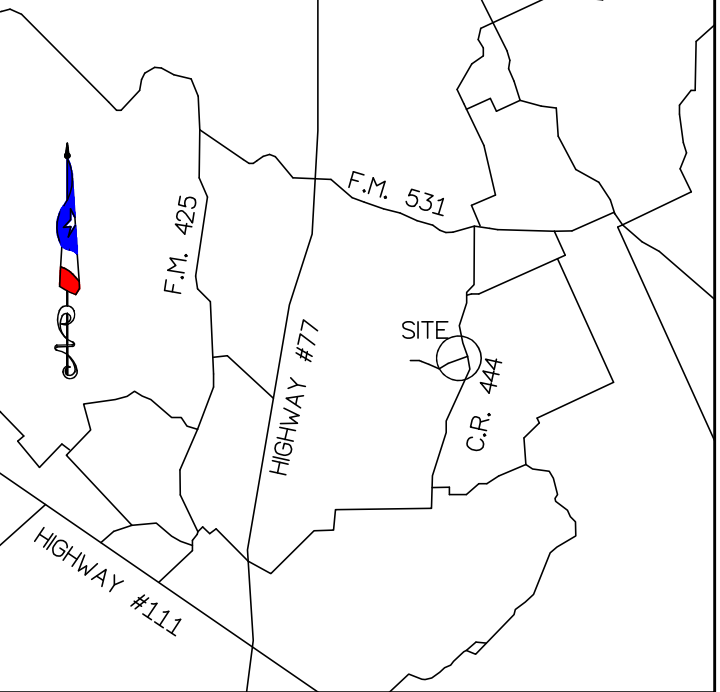
VICINITY MAP
NOT TO SCALE



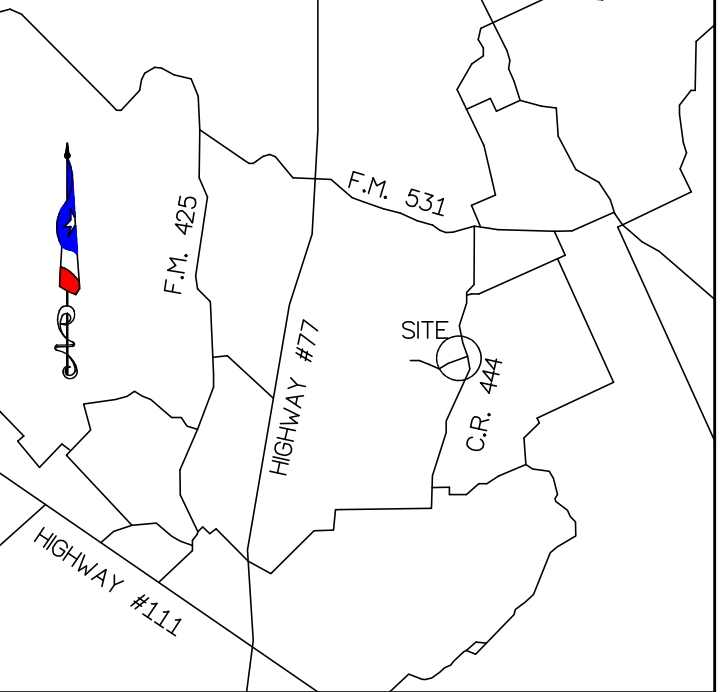
VICINITY MAP
NOT TO SCALE



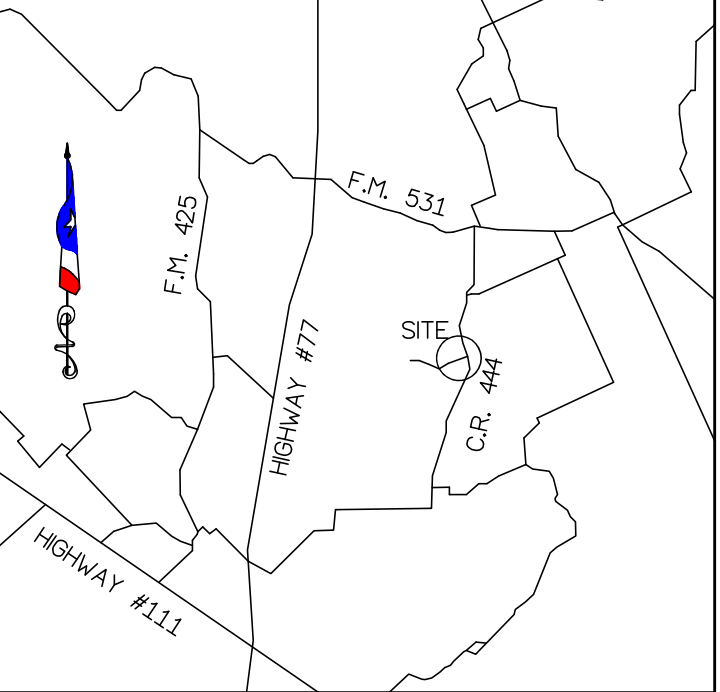
VICINITY MAP
NOT TO SCALE



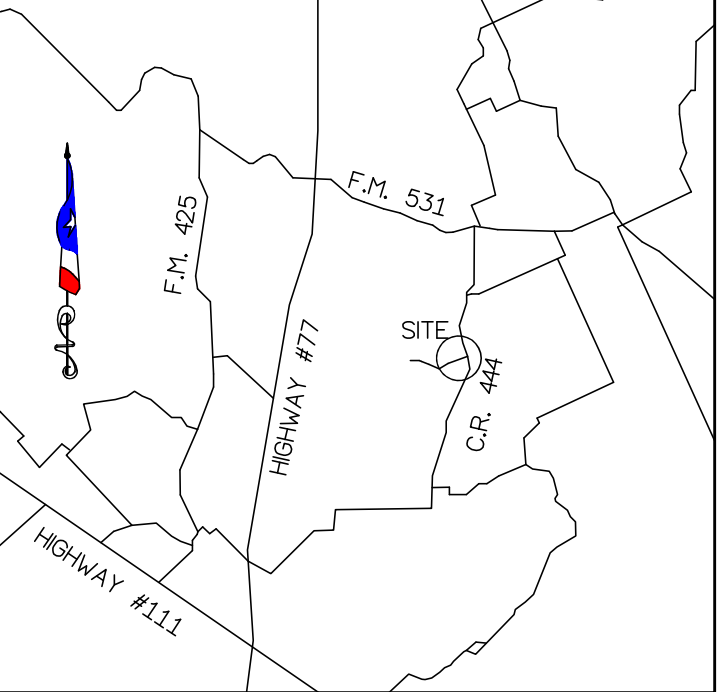
VICINITY MAP
NOT TO SCALE



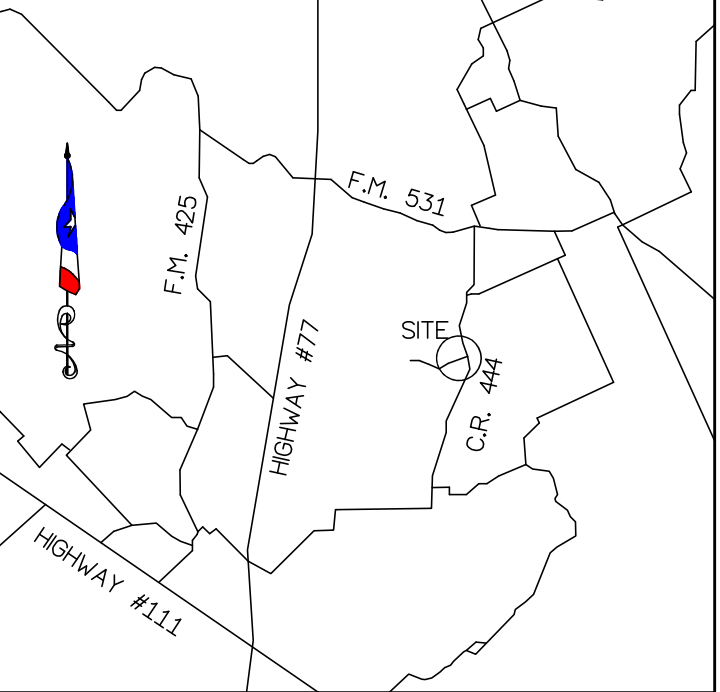
VICINITY MAP
NOT TO SCALE



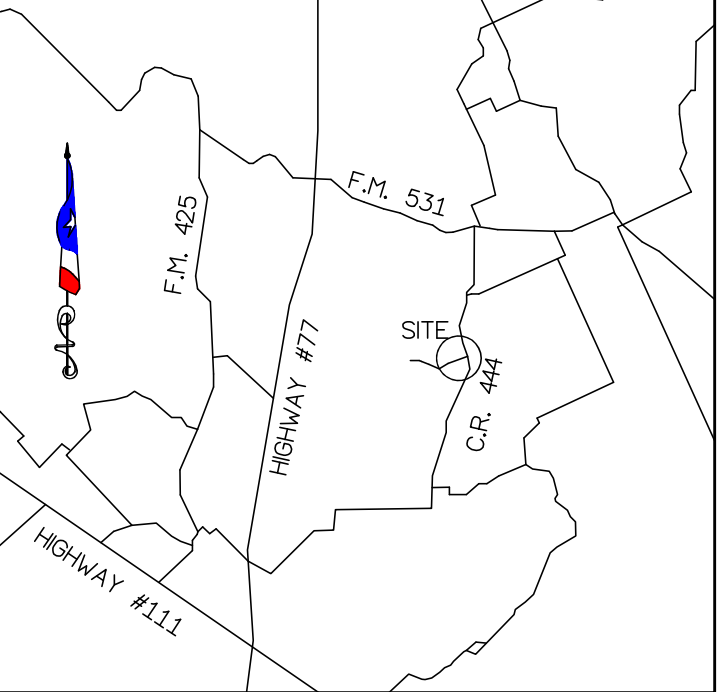
VICINITY MAP
NOT TO SCALE



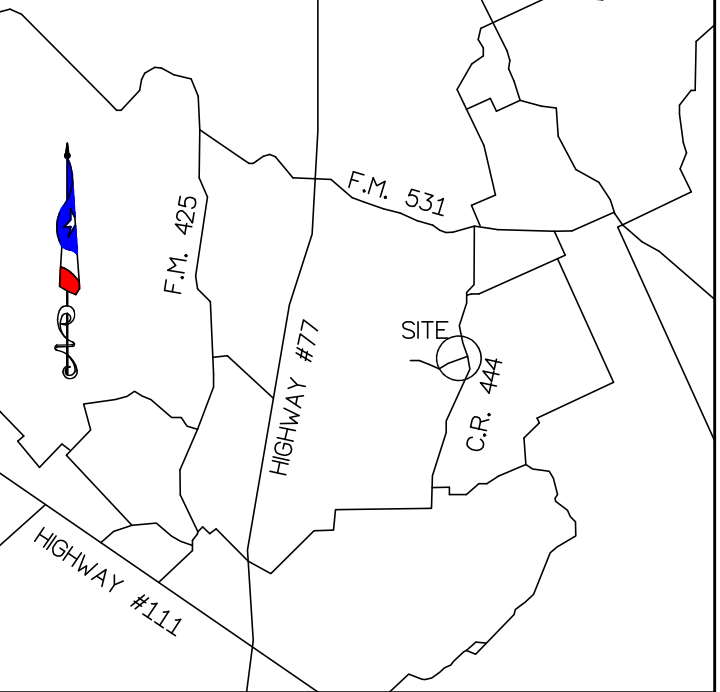
VICINITY MAP
NOT TO SCALE



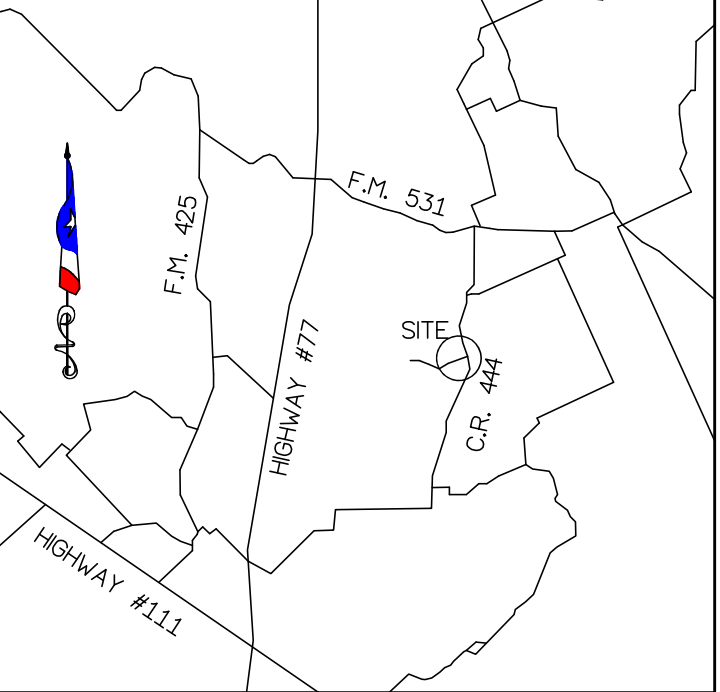
VICINITY MAP
NOT TO SCALE



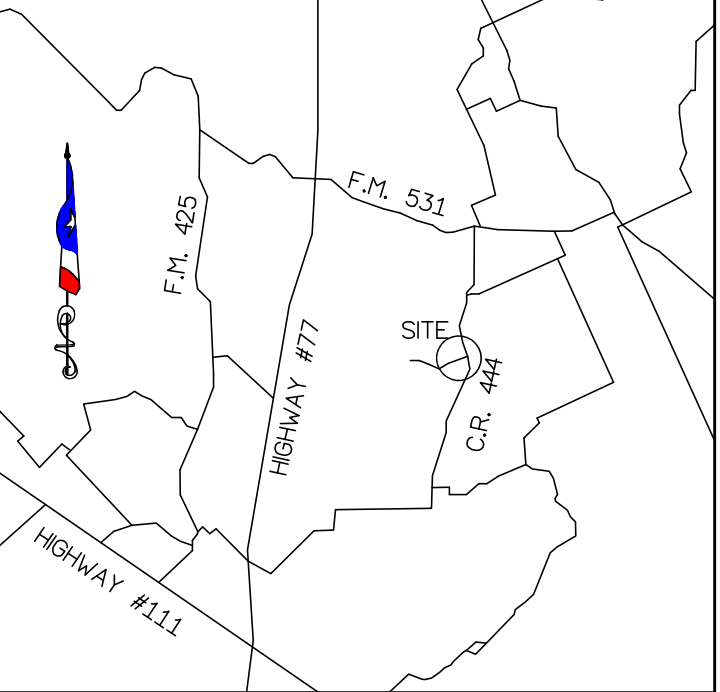
VICINITY MAP
NOT TO SCALE



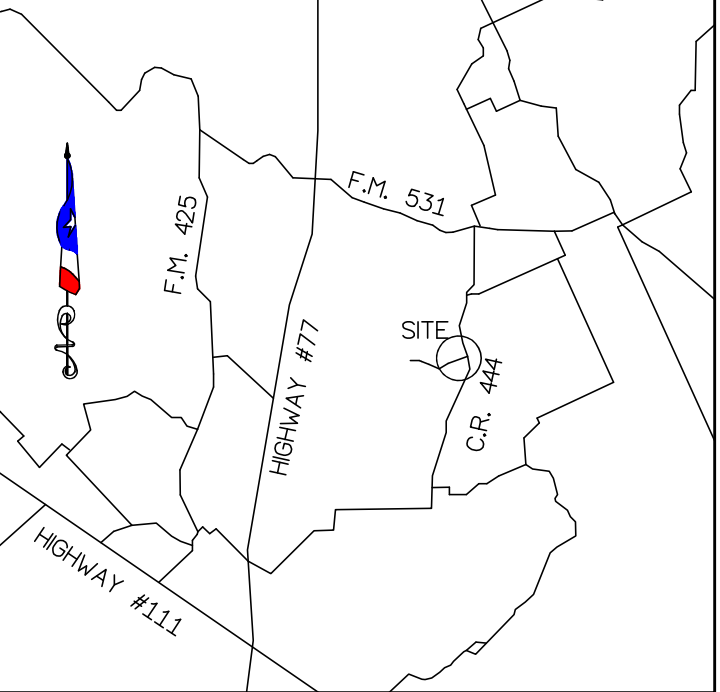
VICINITY MAP
NOT TO SCALE



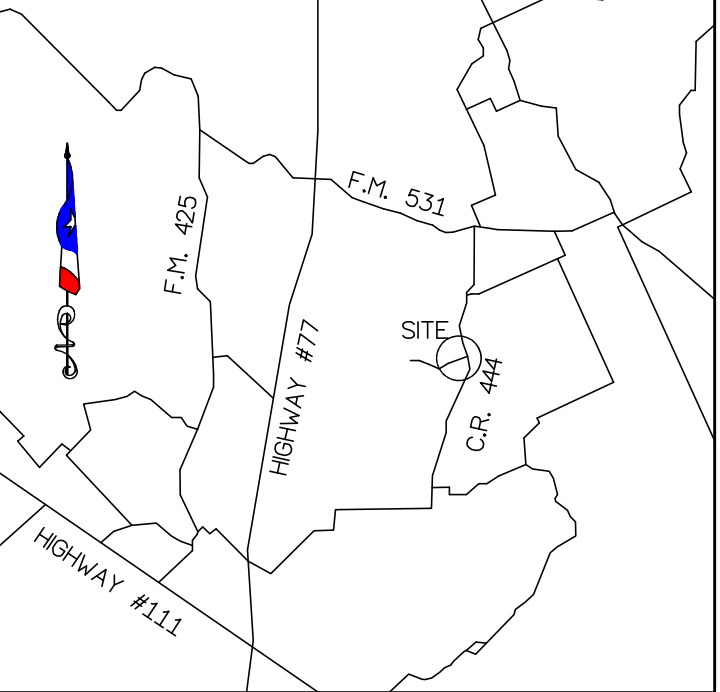
VICINITY MAP
NOT TO SCALE



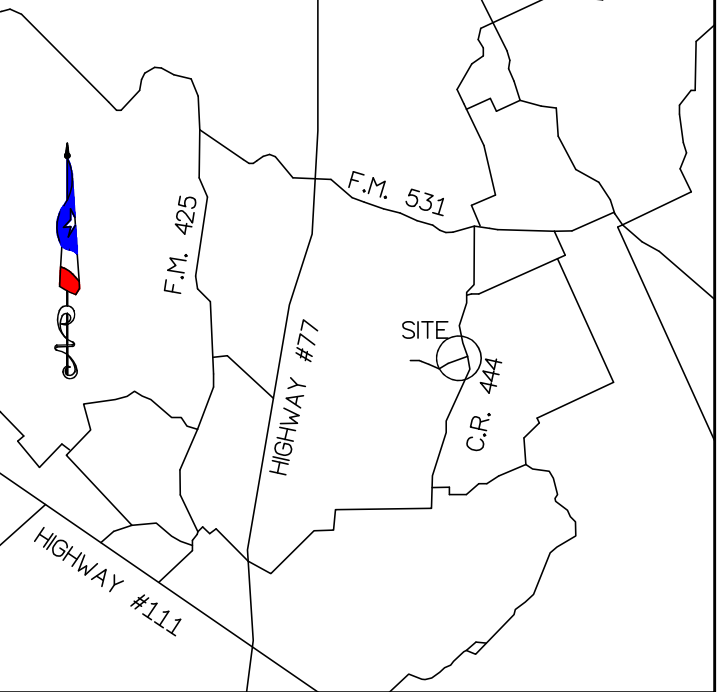
VICINITY MAP
NOT TO SCALE



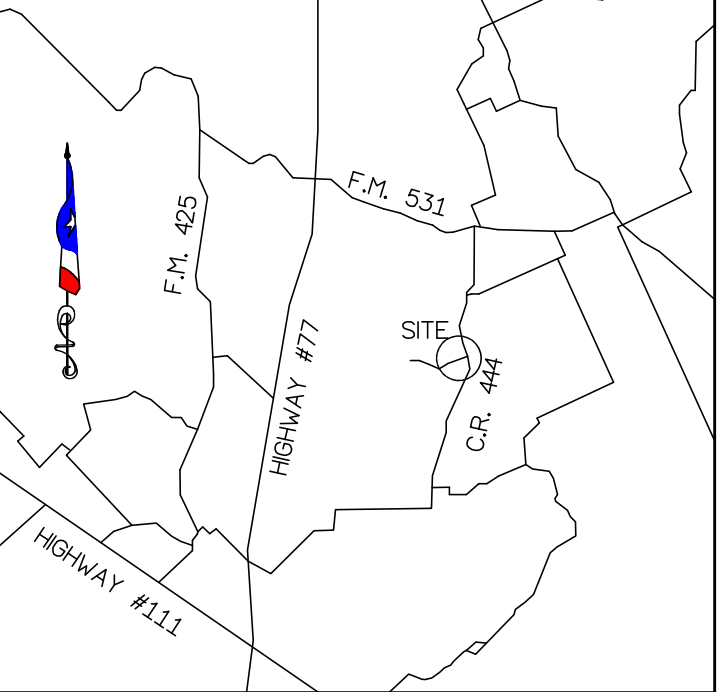
VICINITY MAP
NOT TO SCALE



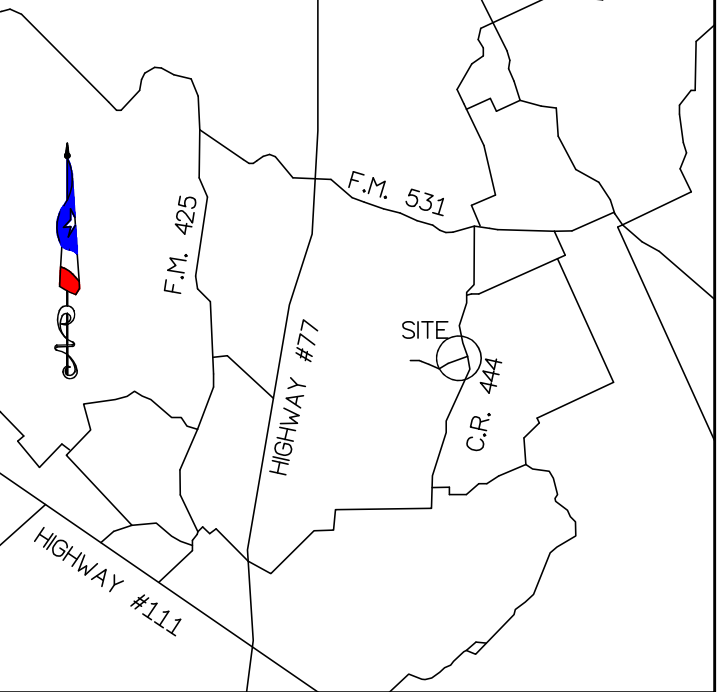
VICINITY MAP
NOT TO SCALE



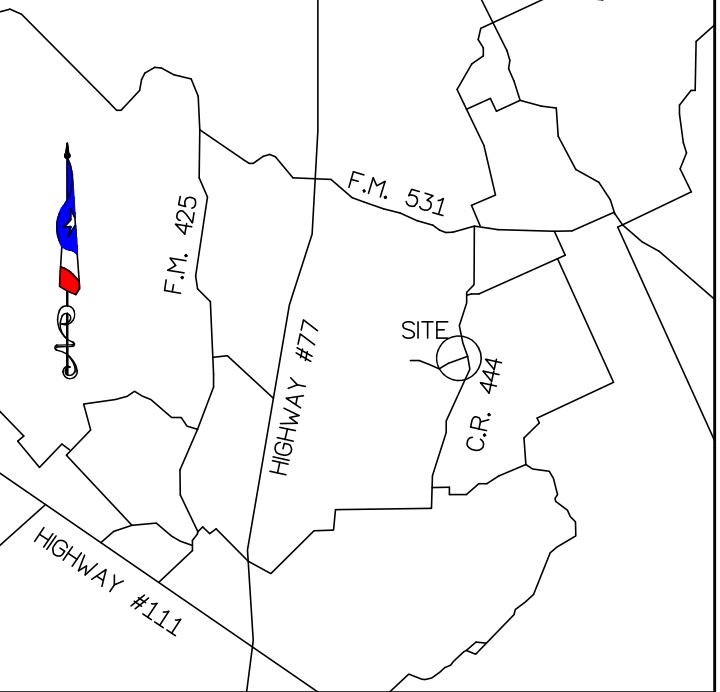
VICINITY MAP
NOT TO SCALE



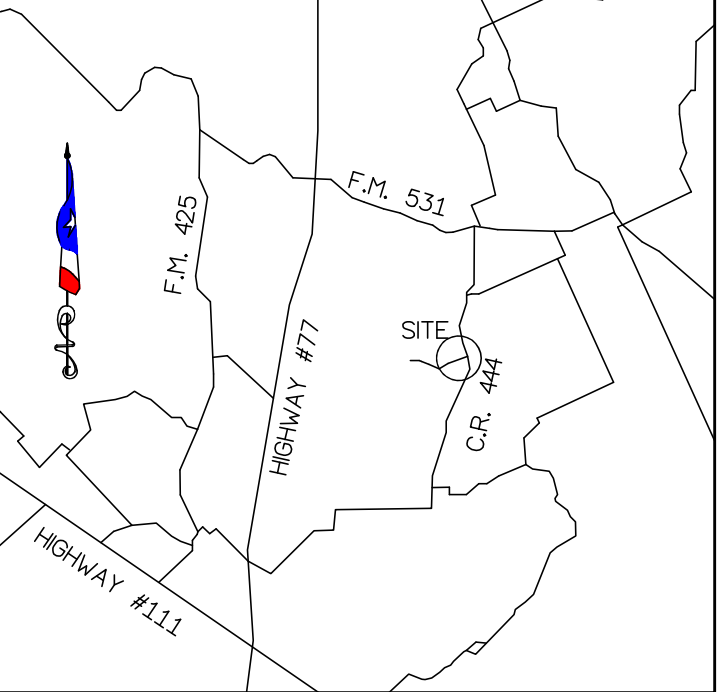
VICINITY MAP
NOT TO SCALE



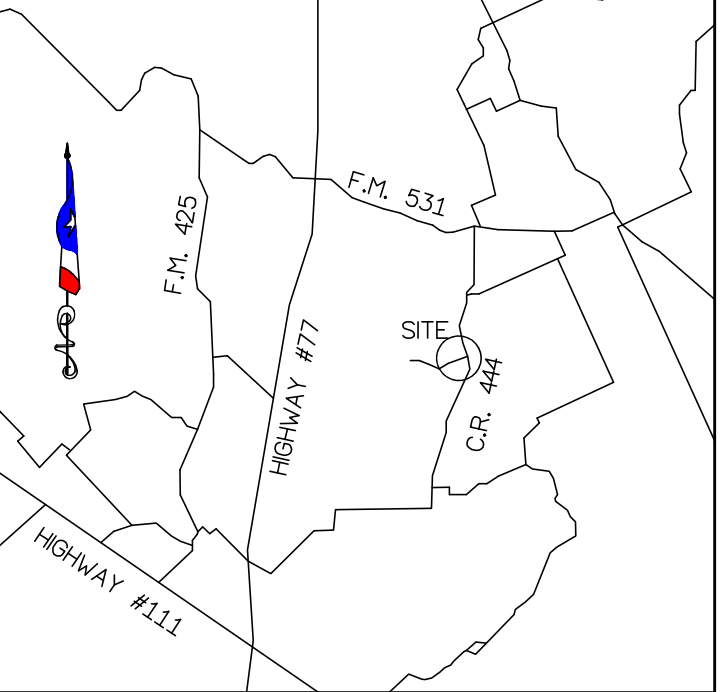
VICINITY MAP
NOT TO SCALE



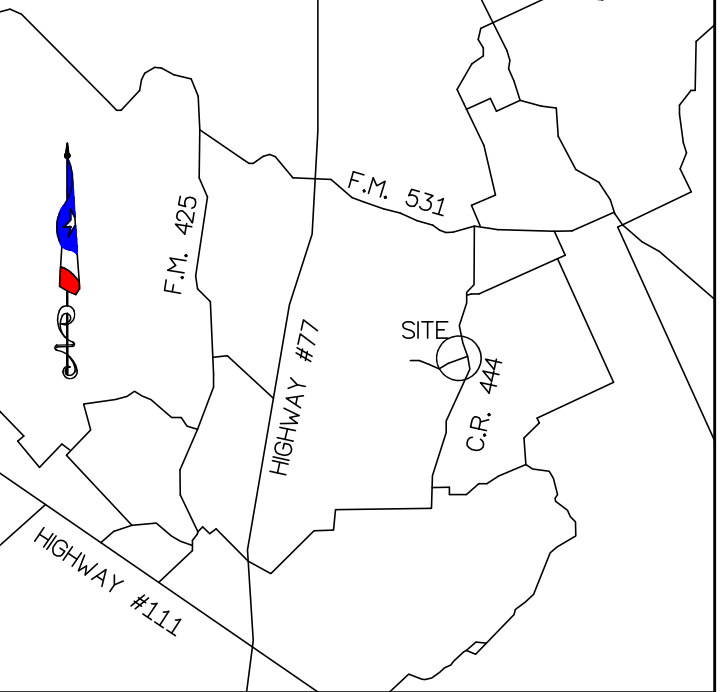
VICINITY MAP
NOT TO SCALE



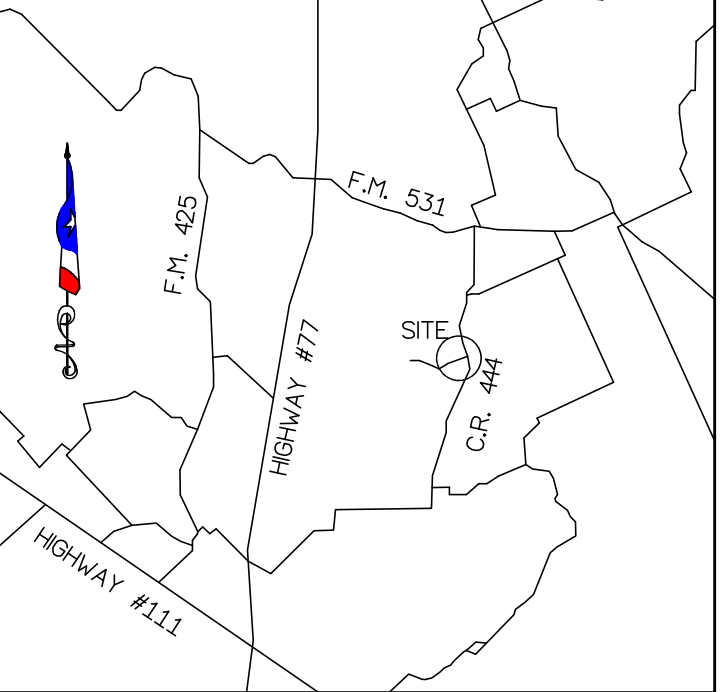
VICINITY MAP
NOT TO SCALE



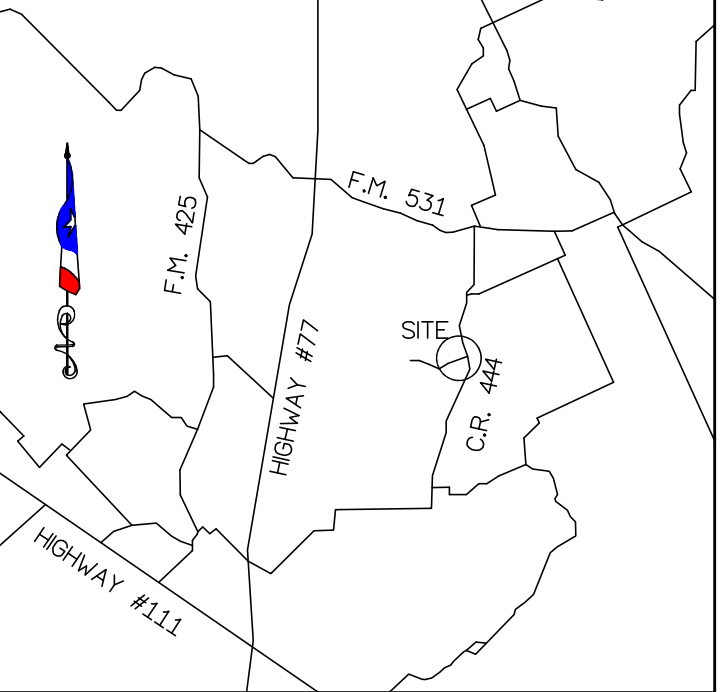
VICINITY MAP
NOT TO SCALE



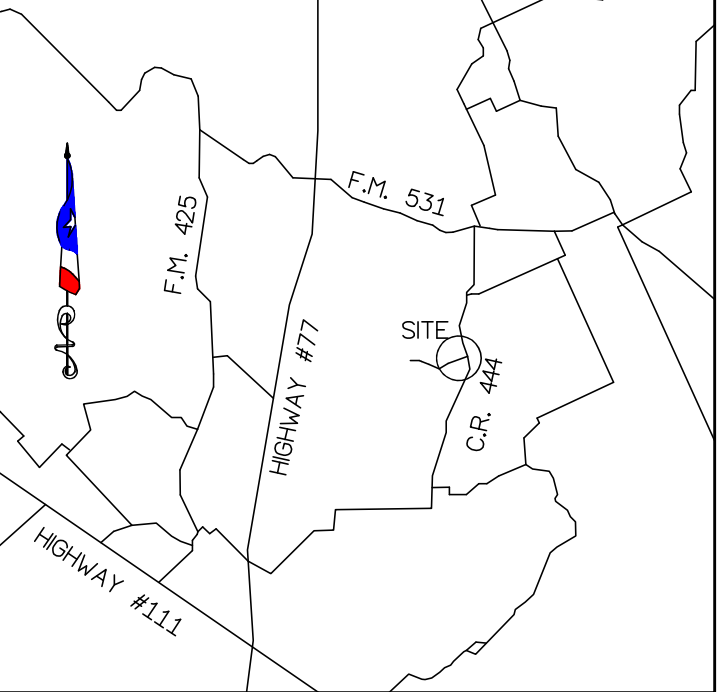
VICINITY MAP
NOT TO SCALE



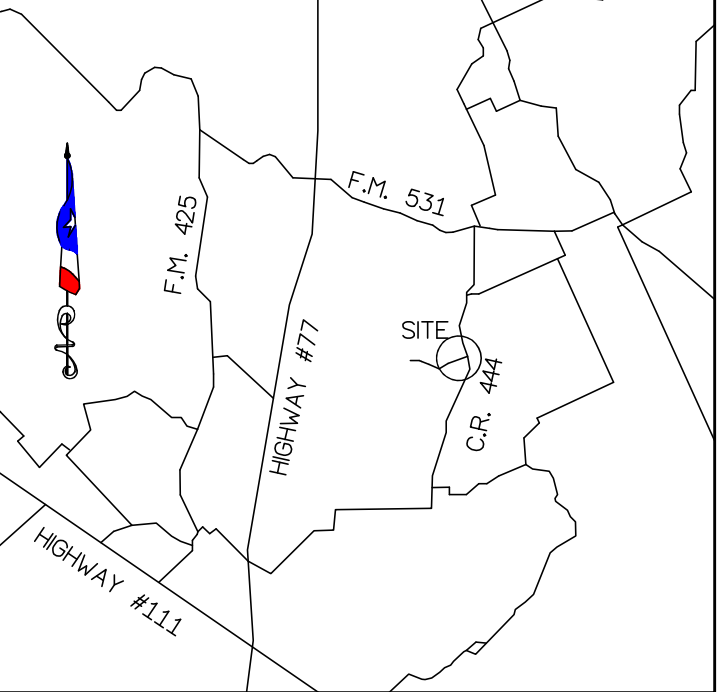
VICINITY MAP
NOT TO SCALE



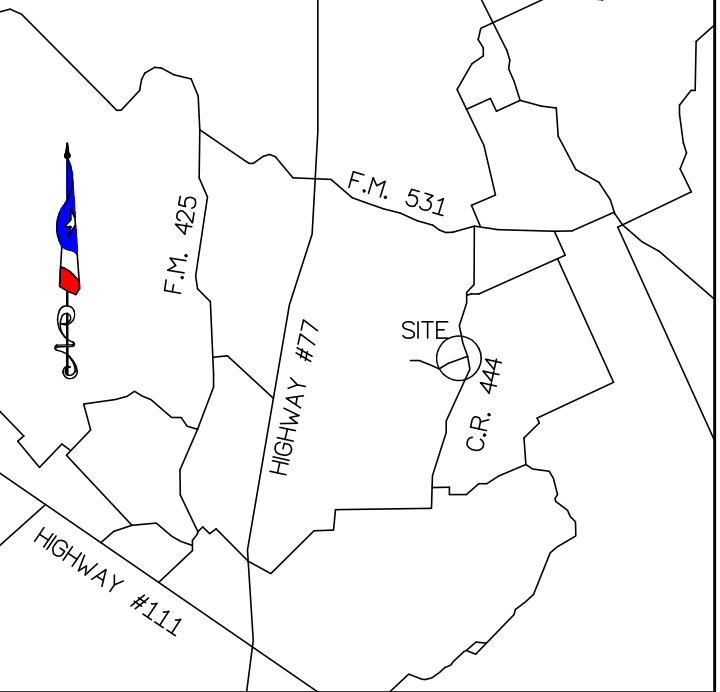
VICINITY MAP
NOT TO SCALE



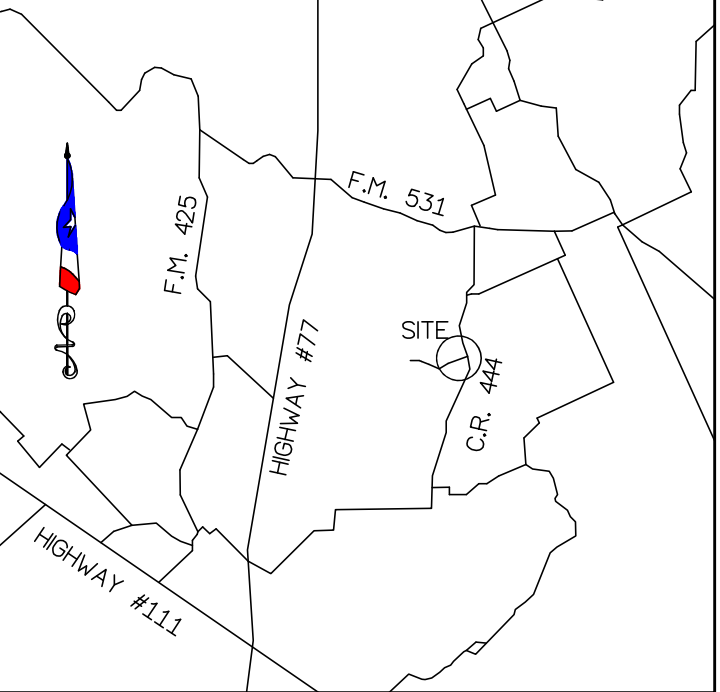
VICINITY MAP
NOT TO SCALE



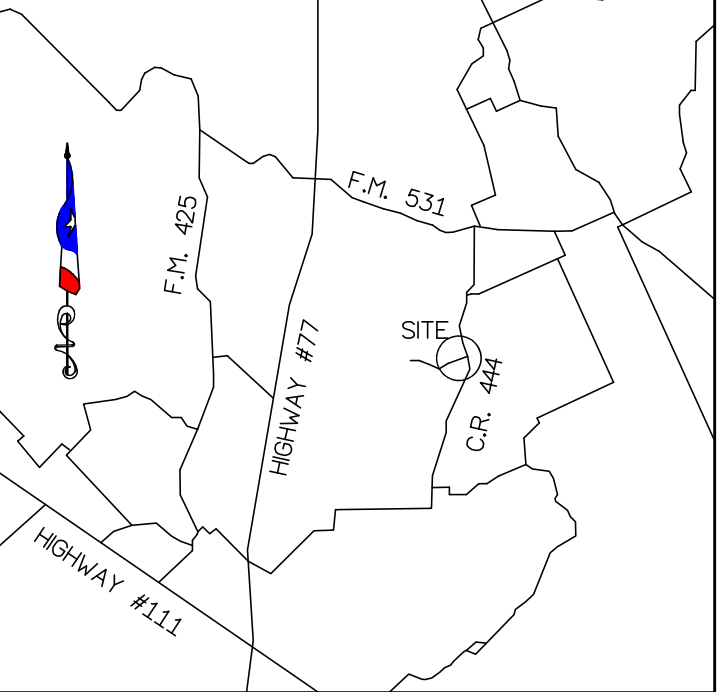
VICINITY MAP
NOT TO SCALE



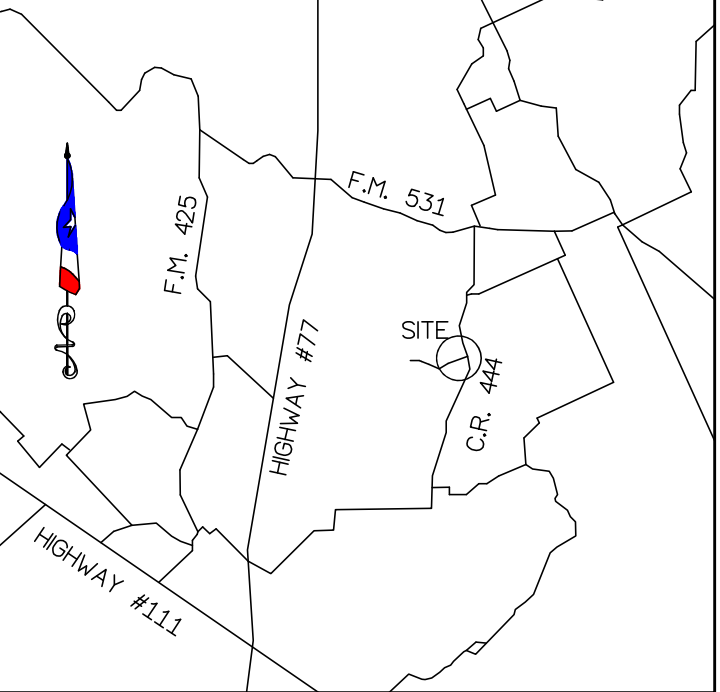
VICINITY MAP
NOT TO SCALE



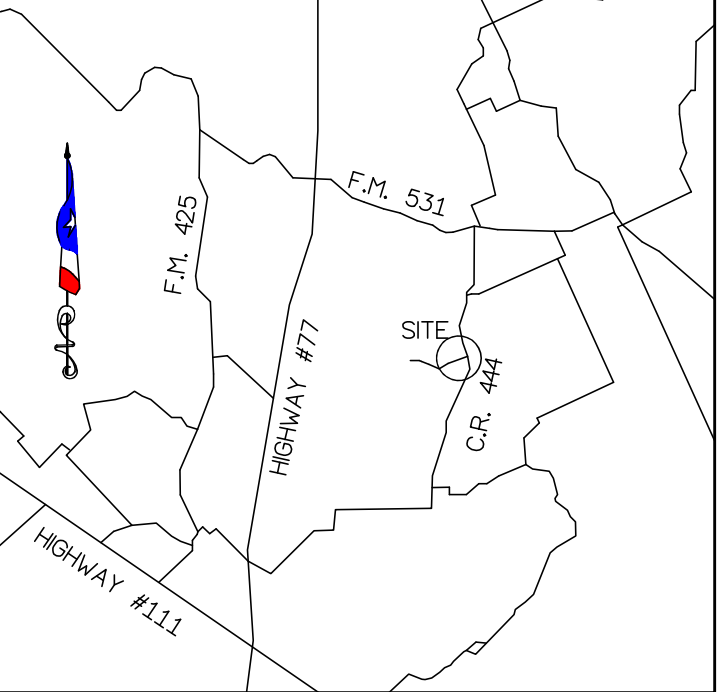
VICINITY MAP
NOT TO SCALE



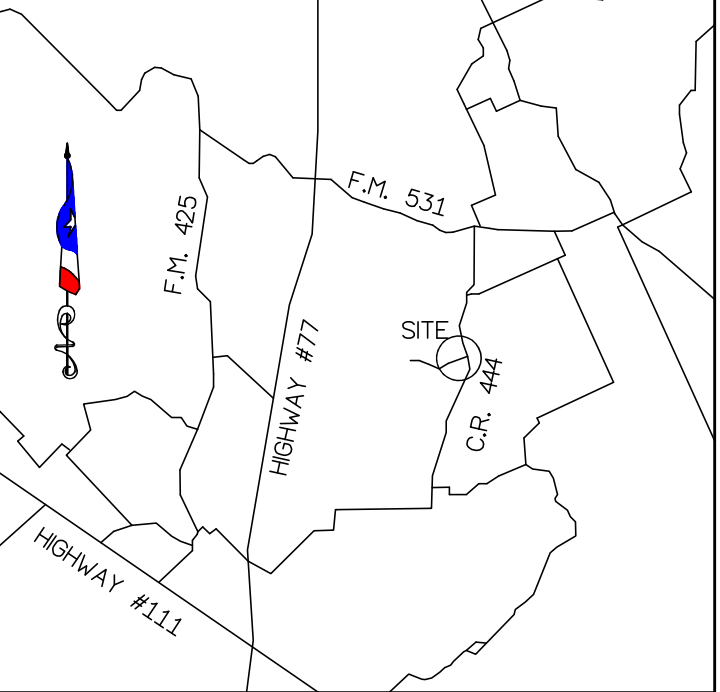
VICINITY MAP
NOT TO SCALE



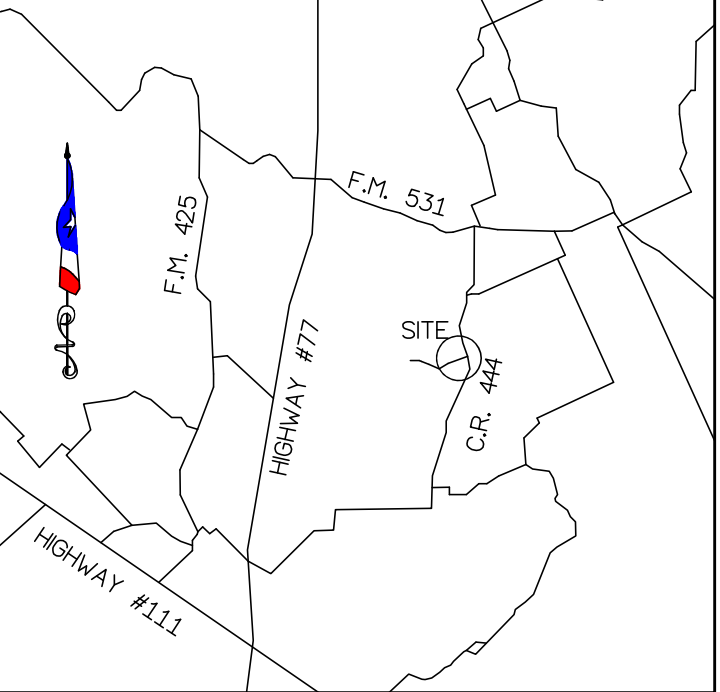
VICINITY MAP
NOT TO SCALE



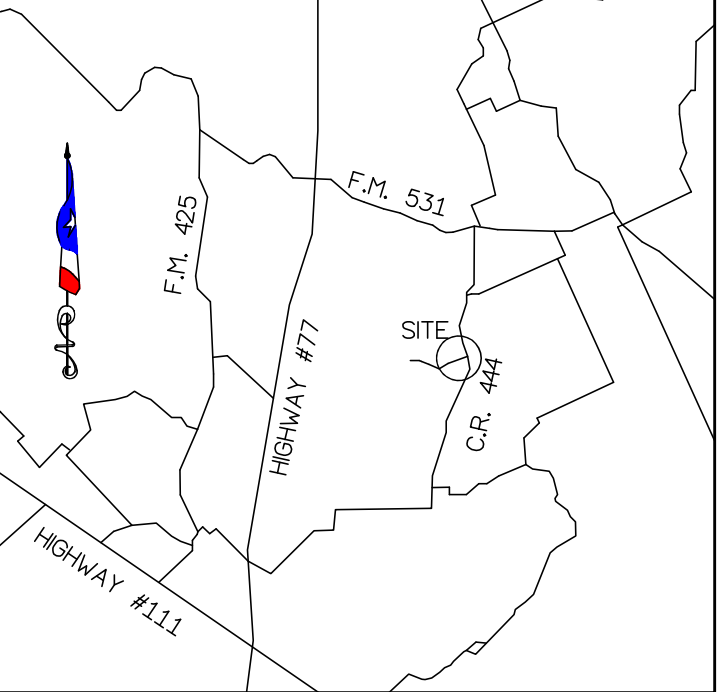
VICINITY MAP
NOT TO SCALE



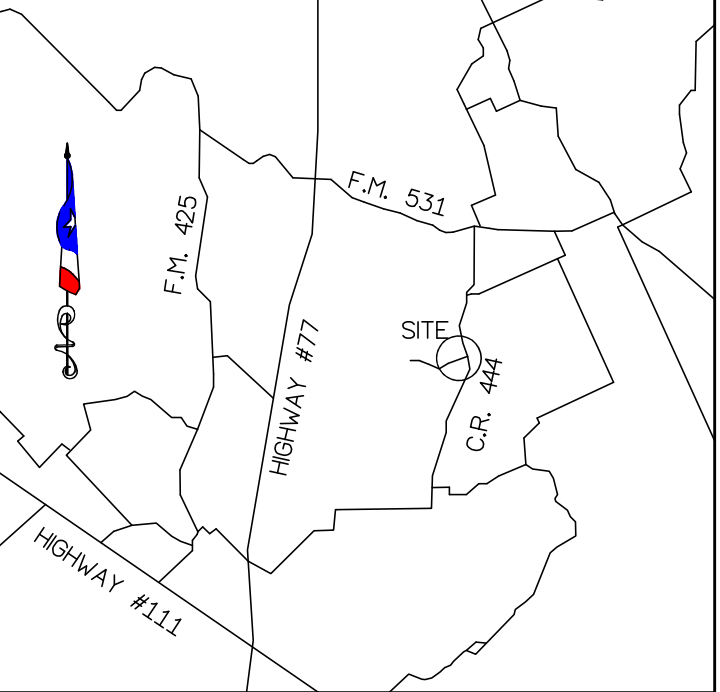
VICINITY MAP
NOT TO SCALE



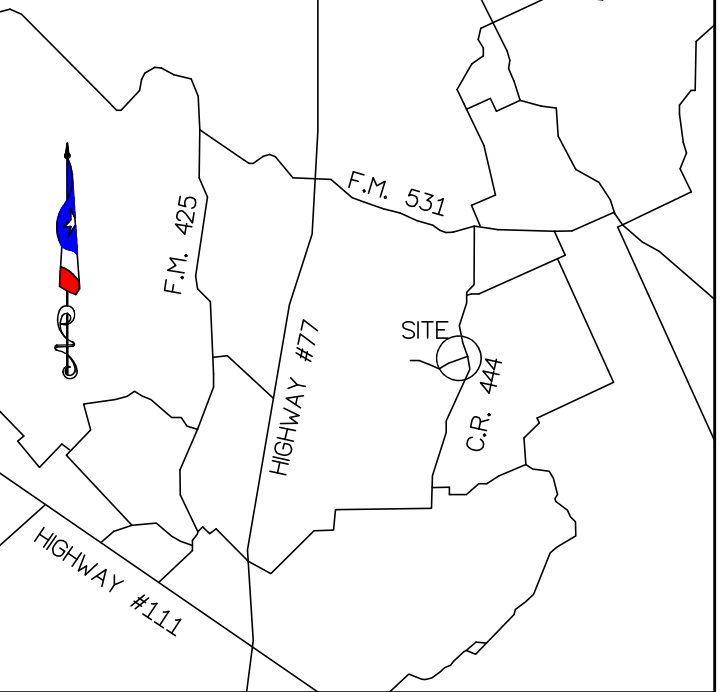
VICINITY MAP
NOT TO SCALE



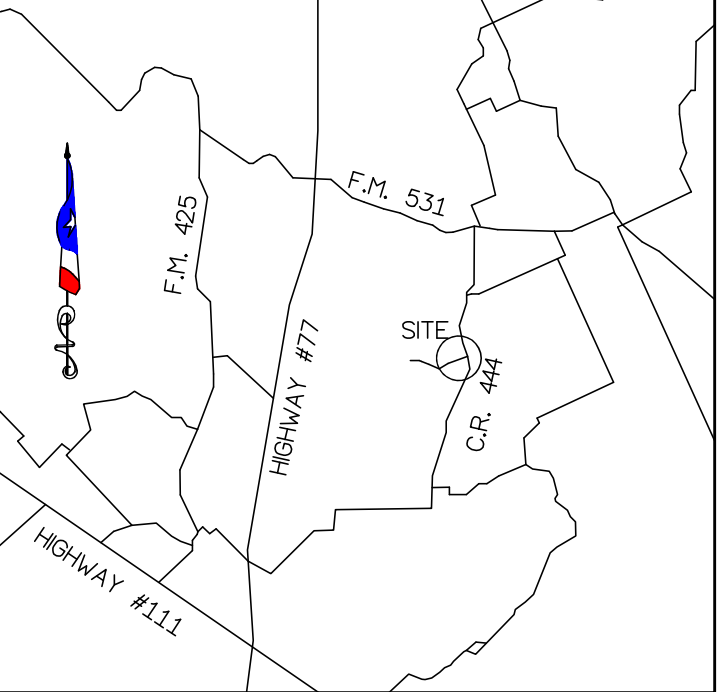
VICINITY MAP
NOT TO SCALE



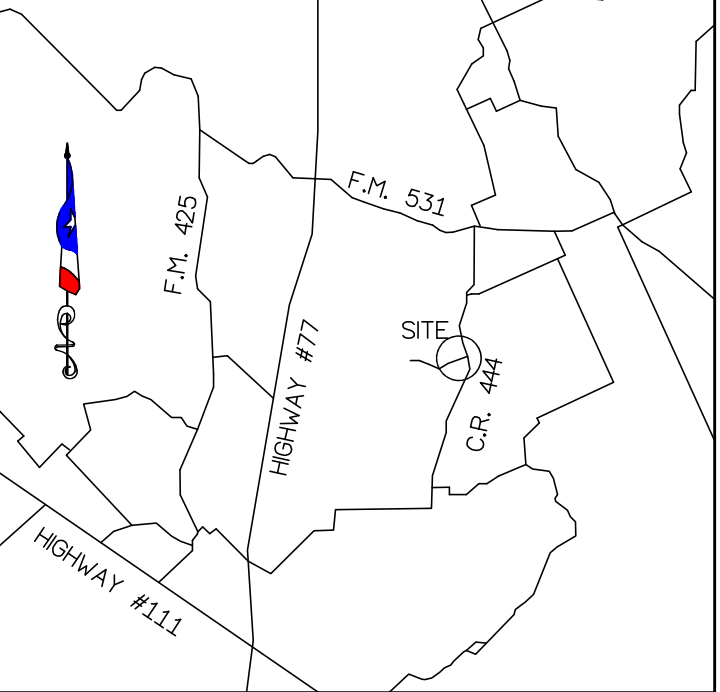
VICINITY MAP
NOT TO SCALE



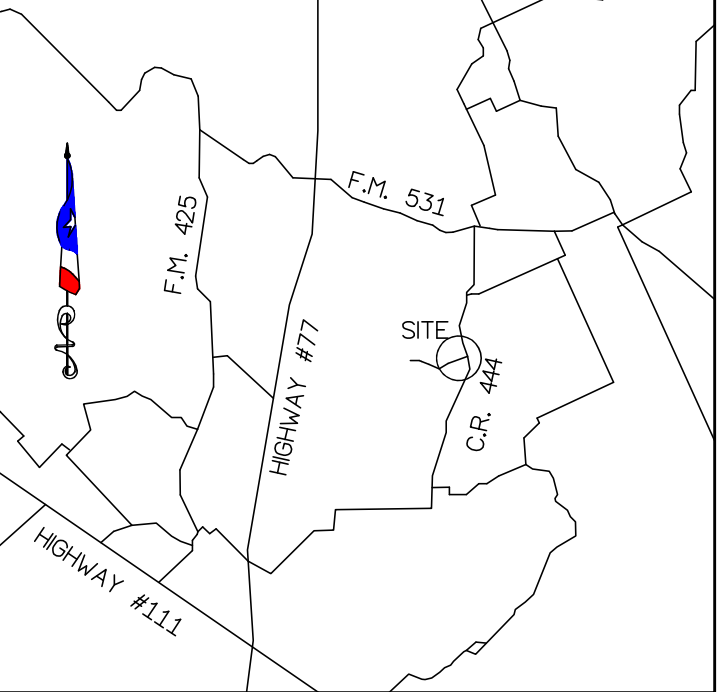
VICINITY MAP
NOT TO SCALE



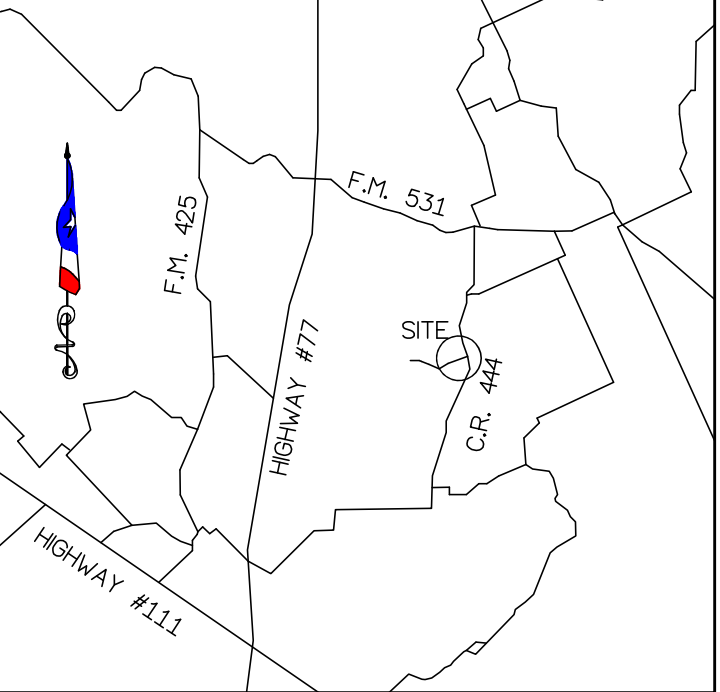
VICINITY MAP
NOT TO SCALE



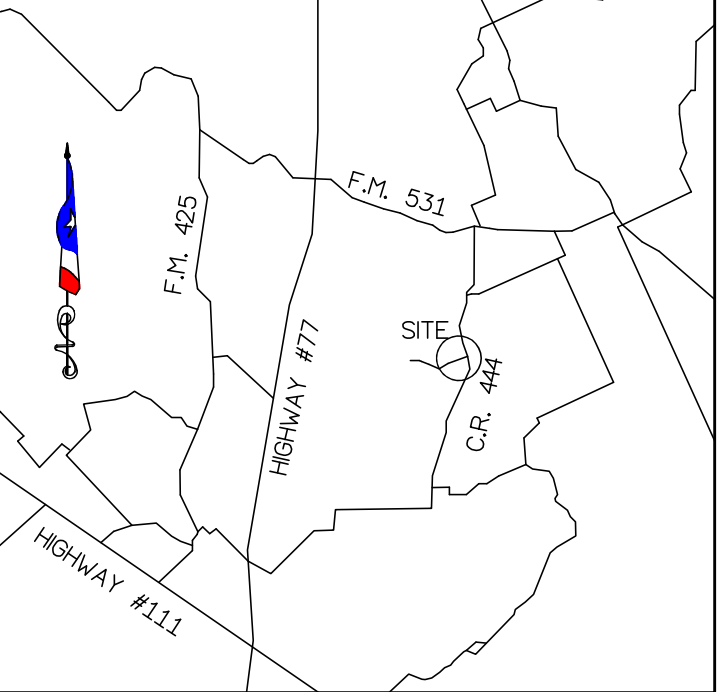
VICINITY MAP
NOT TO SCALE



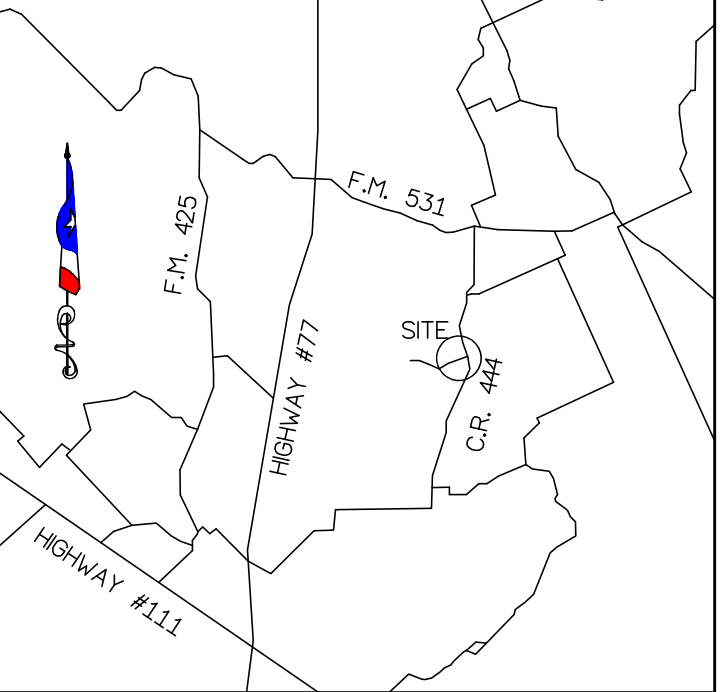
VICINITY MAP
NOT TO SCALE



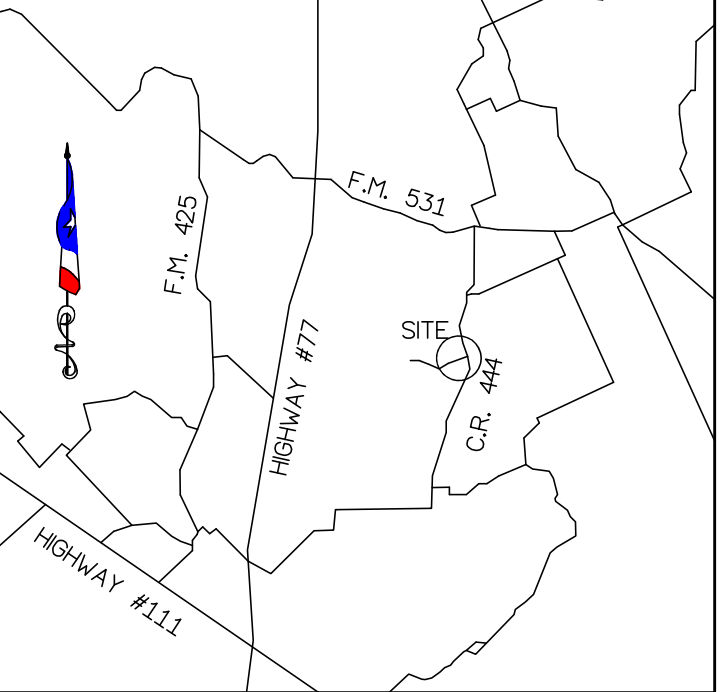
VICINITY MAP
NOT TO SCALE



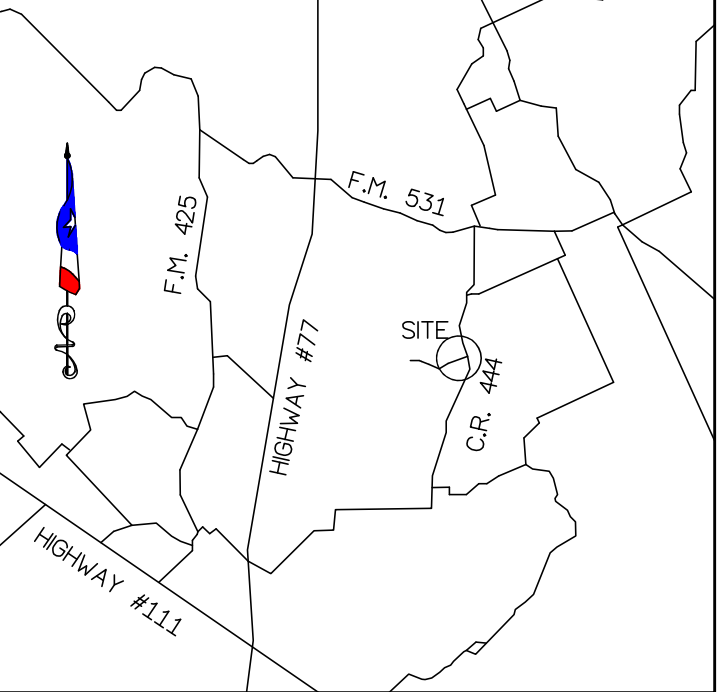
VICINITY MAP
NOT TO SCALE



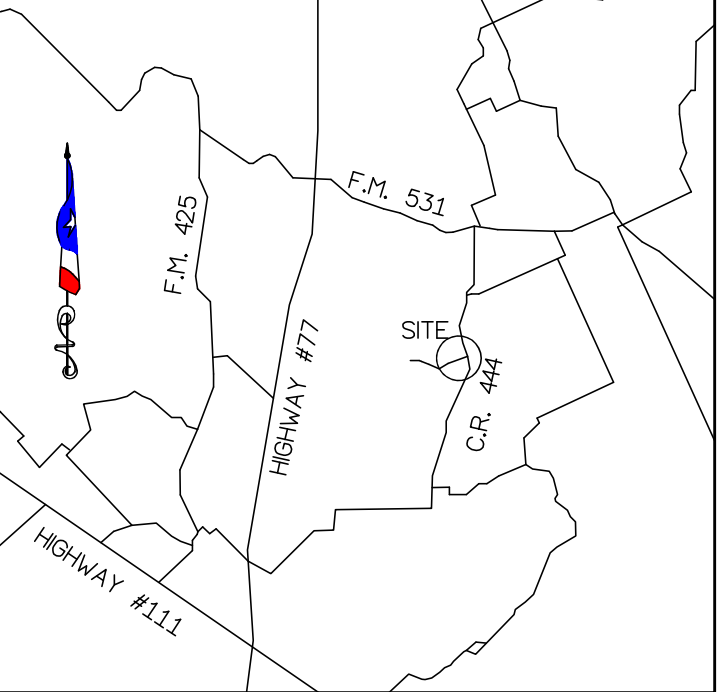
VICINITY MAP
NOT TO SCALE



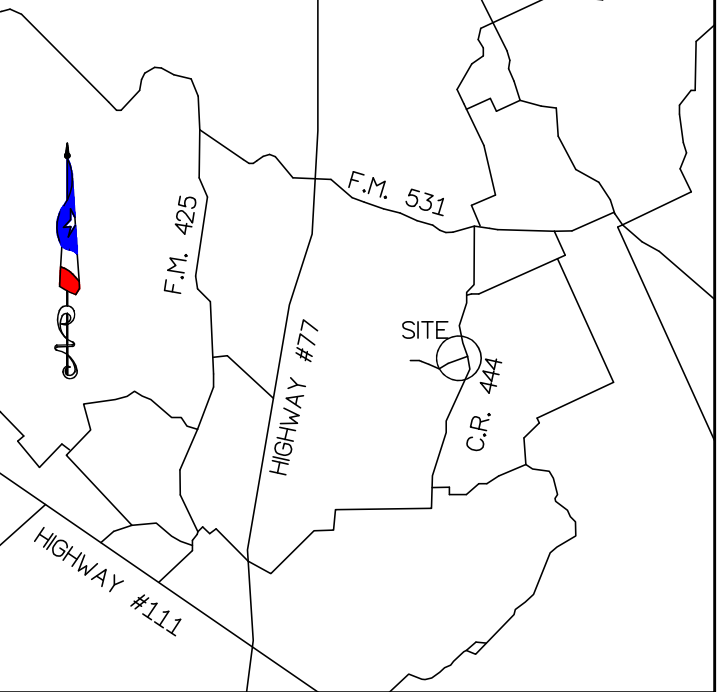
VICINITY MAP
NOT TO SCALE



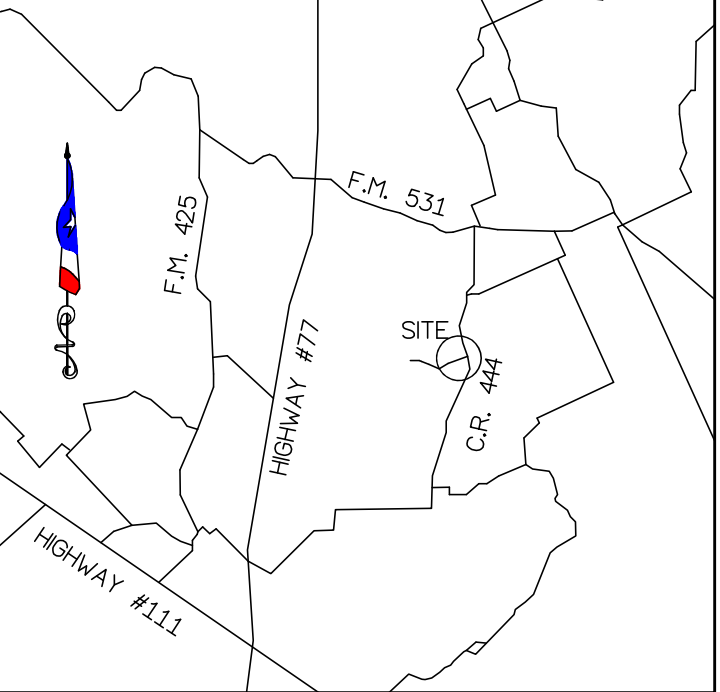
VICINITY MAP
NOT TO SCALE



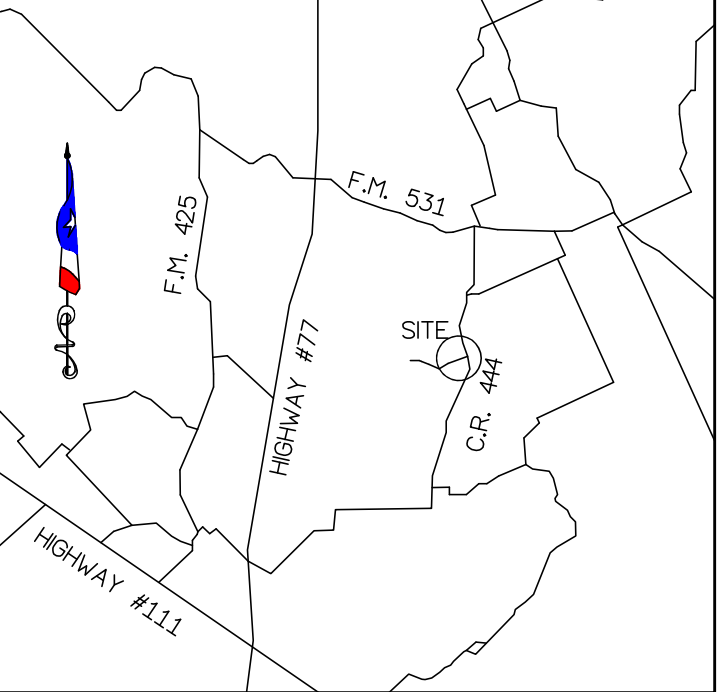
VICINITY MAP
NOT TO SCALE



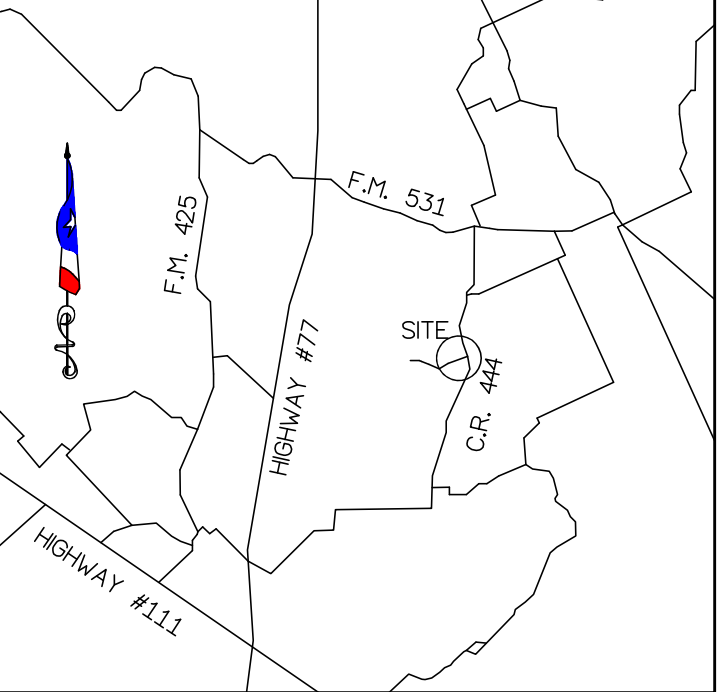
VICINITY MAP
NOT TO SCALE



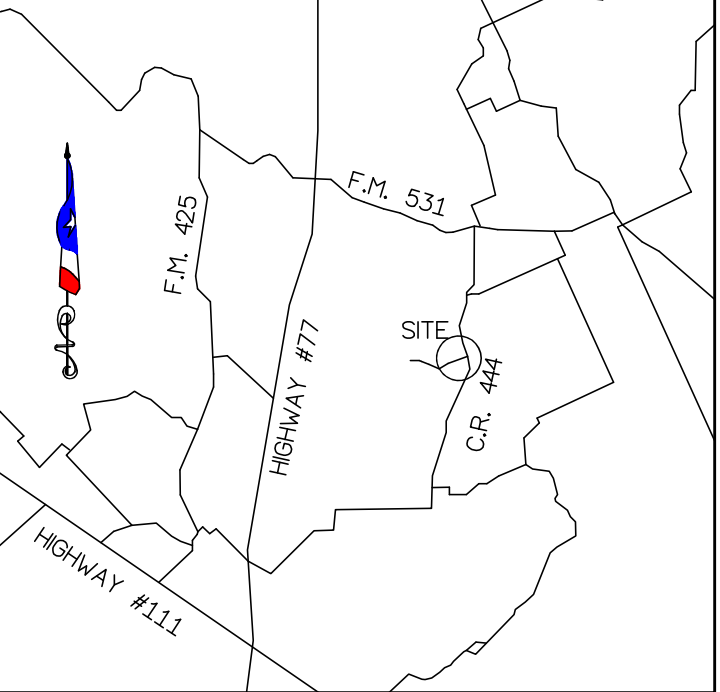
VICINITY MAP
NOT TO SCALE



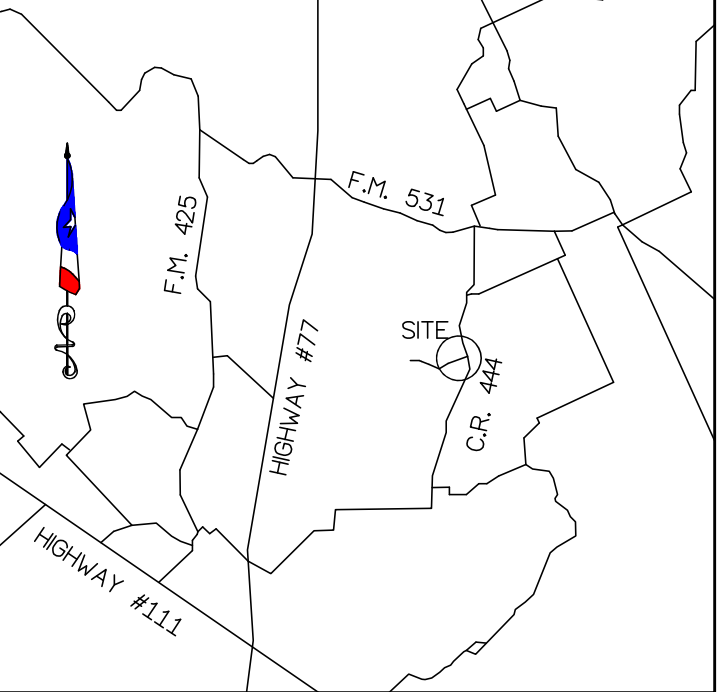
VICINITY MAP
NOT TO SCALE



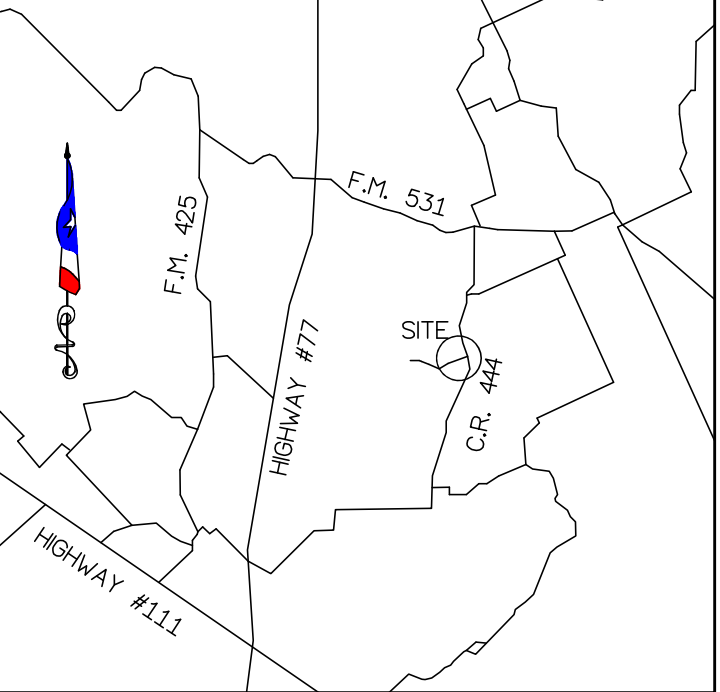
VICINITY MAP
NOT TO SCALE



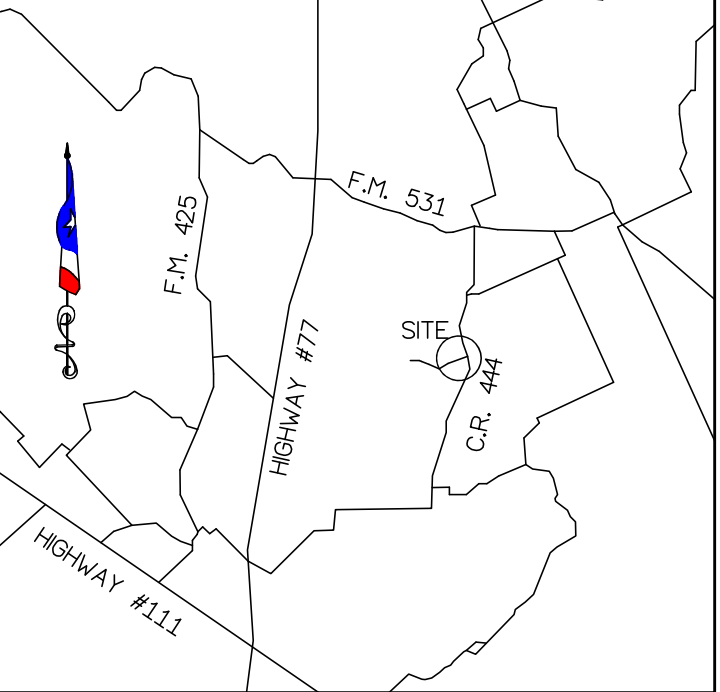
VICINITY MAP
NOT TO SCALE



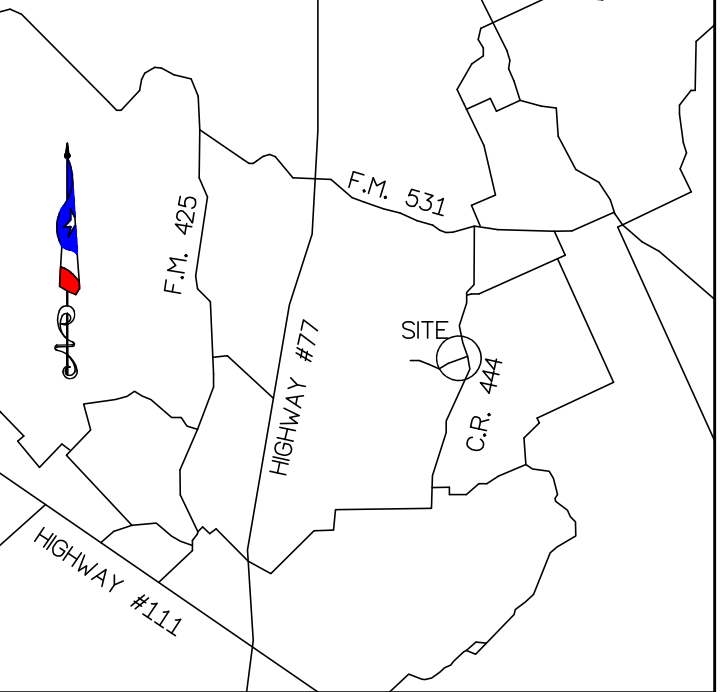
VICINITY MAP
NOT TO SCALE



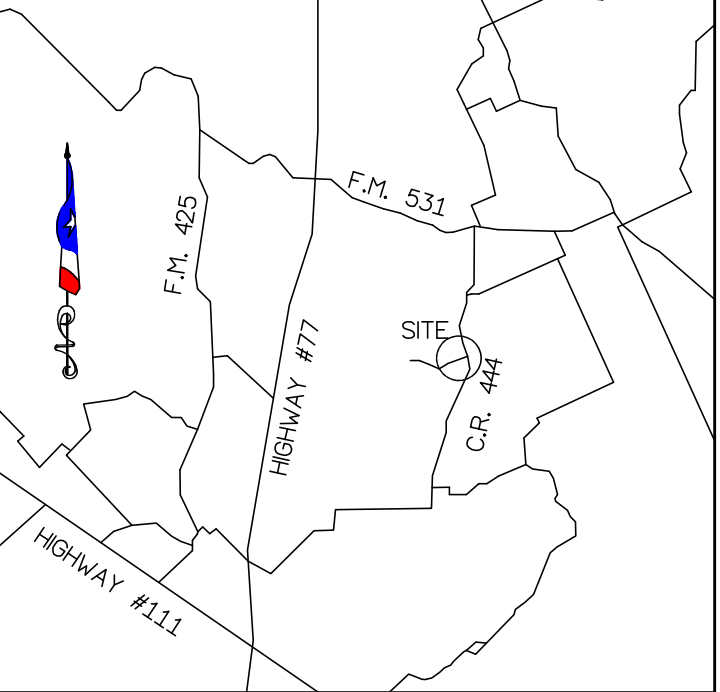
VICINITY MAP
NOT TO SCALE



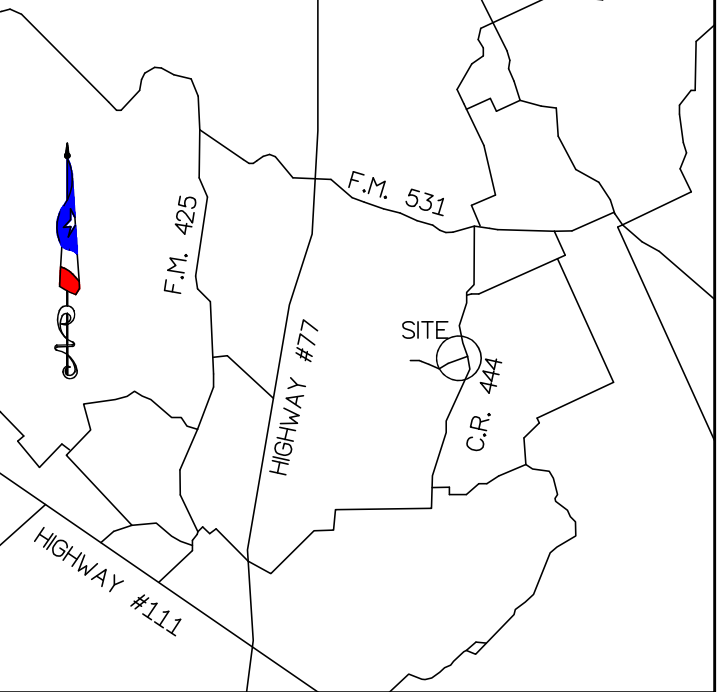
VICINITY MAP
NOT TO SCALE



VICINITY MAP
NOT TO SCALE



VICINITY MAP
NOT TO SCALE



VICINITY MAP
NOT TO SCALE

