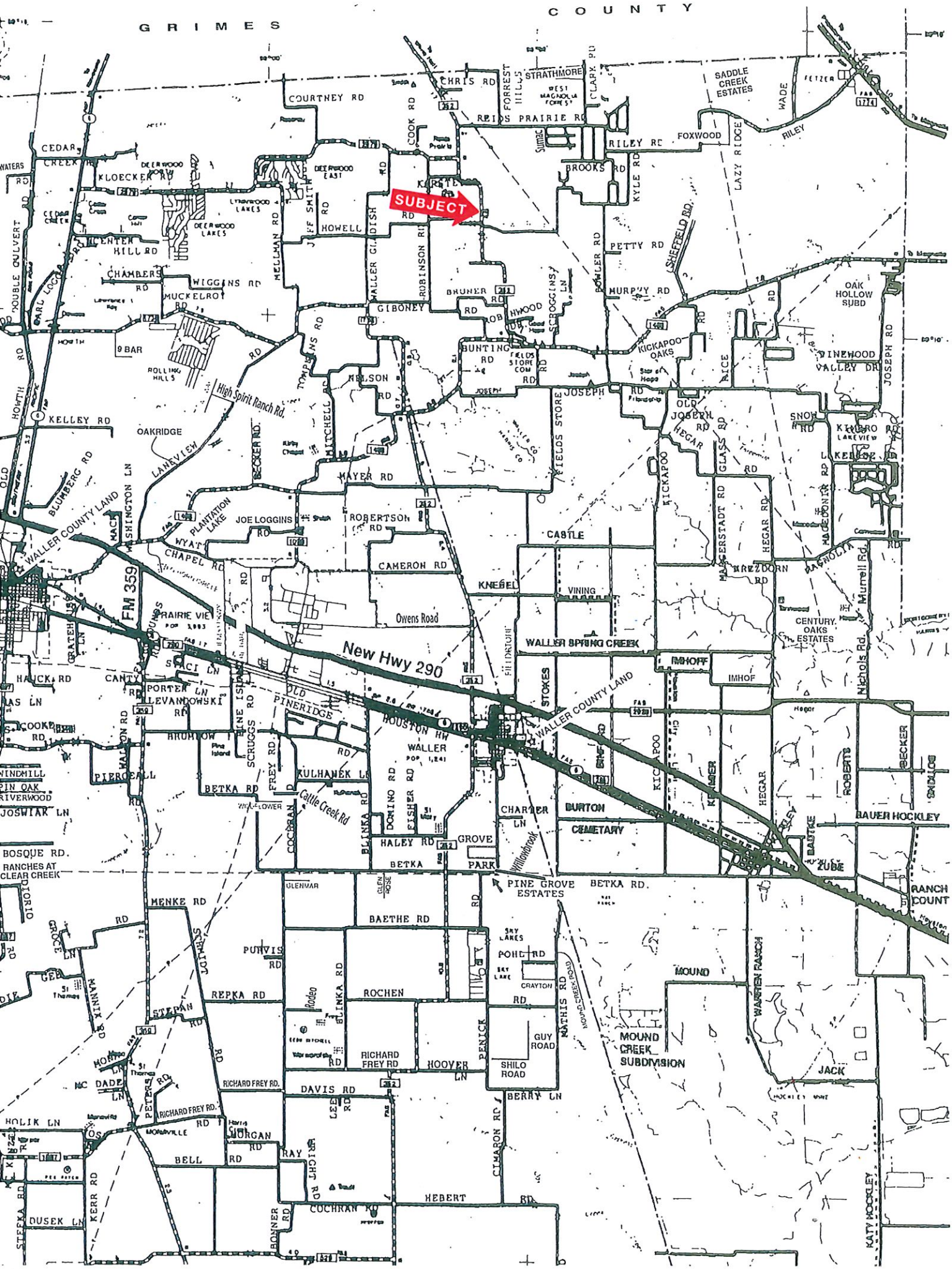
GRIMES
COUNTY
SUBJECT
COURTNEY RD
CHRIS RD
STRATHMORE
REIDS PRAIRIE RD
SADDLE CREEK ESTATES
FOXWOOD
RILEY RD
BROOKS RD
CEDAR CREEK
KLOECKER RD
DEERWOOD EAST
DEERWOOD LAKES
HOWELL RD
CENTER HILL RD
CHAMBERS RD
WIGGINS RD
MUCKELROY RD
GIBONEY RD
BRUNER RD
PETTY RD
MURPHY RD
OAK HOLLOW SUBD
9 BAR
ROLLING HILLS
High Spirit Ranch Rd.
NELSON RD
BUNTING RD
KICKAPOO OAKS
PINEWOOD VALLEY DR
KELLEY RD
OAKRIDGE
LAKEVIEW
MAYER RD
JOSEPH RD
OLD JOSEPH RD
HEGAR RD
SNOW RD
KERRE
BLUMBERG RD
WALLER COUNTY LAND
PLANTATION LAKE
JOE LOGGINS RD
ROBERTSON RD
CASTLE
CHAPEL RD
CAMERON RD
KNEBEL
VINING
FM 359
PRAIRIE VIEW
Owens Road
New Hwy 290
WALLER SPRING CREEK
IMHOFF
CENTURY OAKS ESTATES
Nichols Rd.
STACI LN
PORTER LN
LEVANDOWSKI RD
OLD PINERIDGE
HOUSTON HW
WALLER
BRUMLOW
SCRUGGS RD
FREY RD
KULHANEK LN
BETKA RD
Cattle Creek Rd
DOMINO RD
FISHER RD
CHARTER LN
BURTON CEMETARY
HALEY RD
GROVE PARK
BETKA
PINE GROVE ESTATES
BETKA RD.
BAUER HOCKLEY
ZUBE
RANCHES AT CLEAR CREEK
MENKE RD
BAETHE RD
PUHVIS RD
POHL RD
REPKA RD
ROCHEN RD
STEPAN RD
RICHARD FREY RD
HOOVER LN
SHILO ROAD
GUY ROAD
MOUND CREEK SUBDIVISION
MOUND
WARREN RANCH
JACK
DAVIS RD
BERRY LN
HOLIK LN
MORGAN RD
BELL RD
RAY
HEBERT RD
COCHRAN RD
DUSEK LN
KERR RD
KATY HOCKLEY

exas, AC +/-

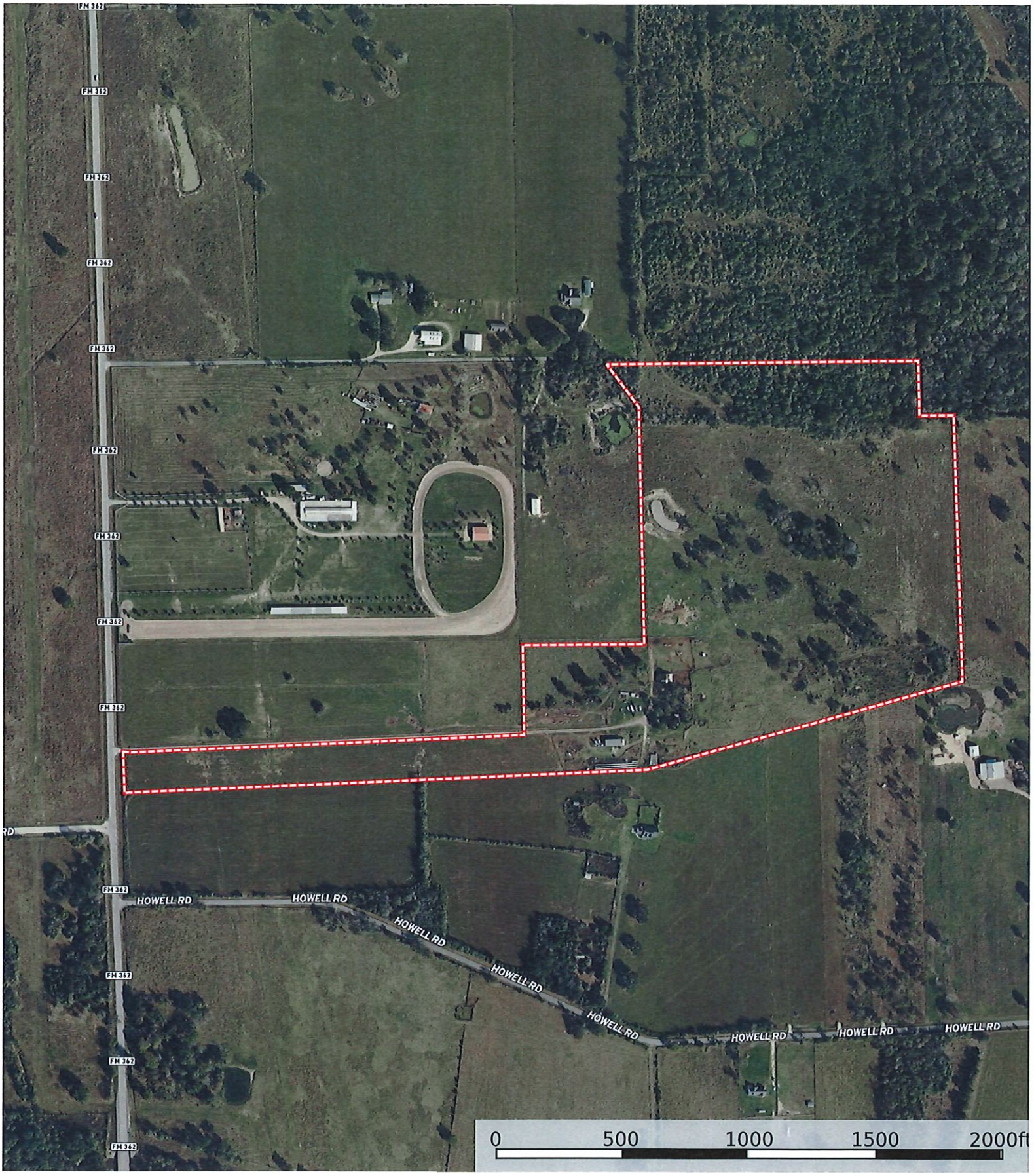

Boundary

mothy Phelan

The information contained herein was obtained from sources deemed to be reliable.

Texas, AC +/-

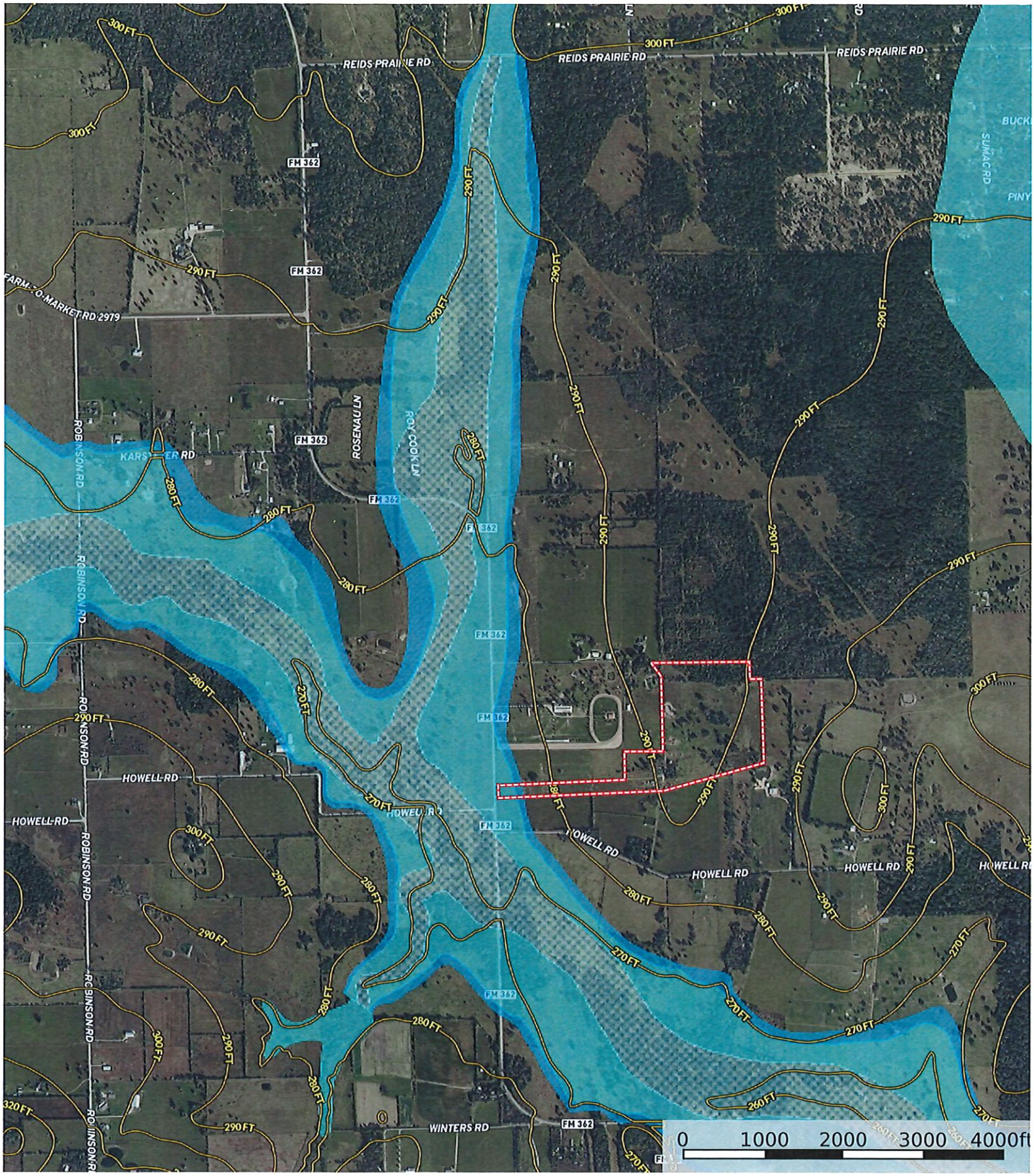

Boundary | 100 Year Floodplain | 500 Year Floodplain | Floodway | Special | Unmapped/ Not Included

mothy Phelan

The information contained herein was obtained from sources deemed to be reliable.

'exas, AC +/-

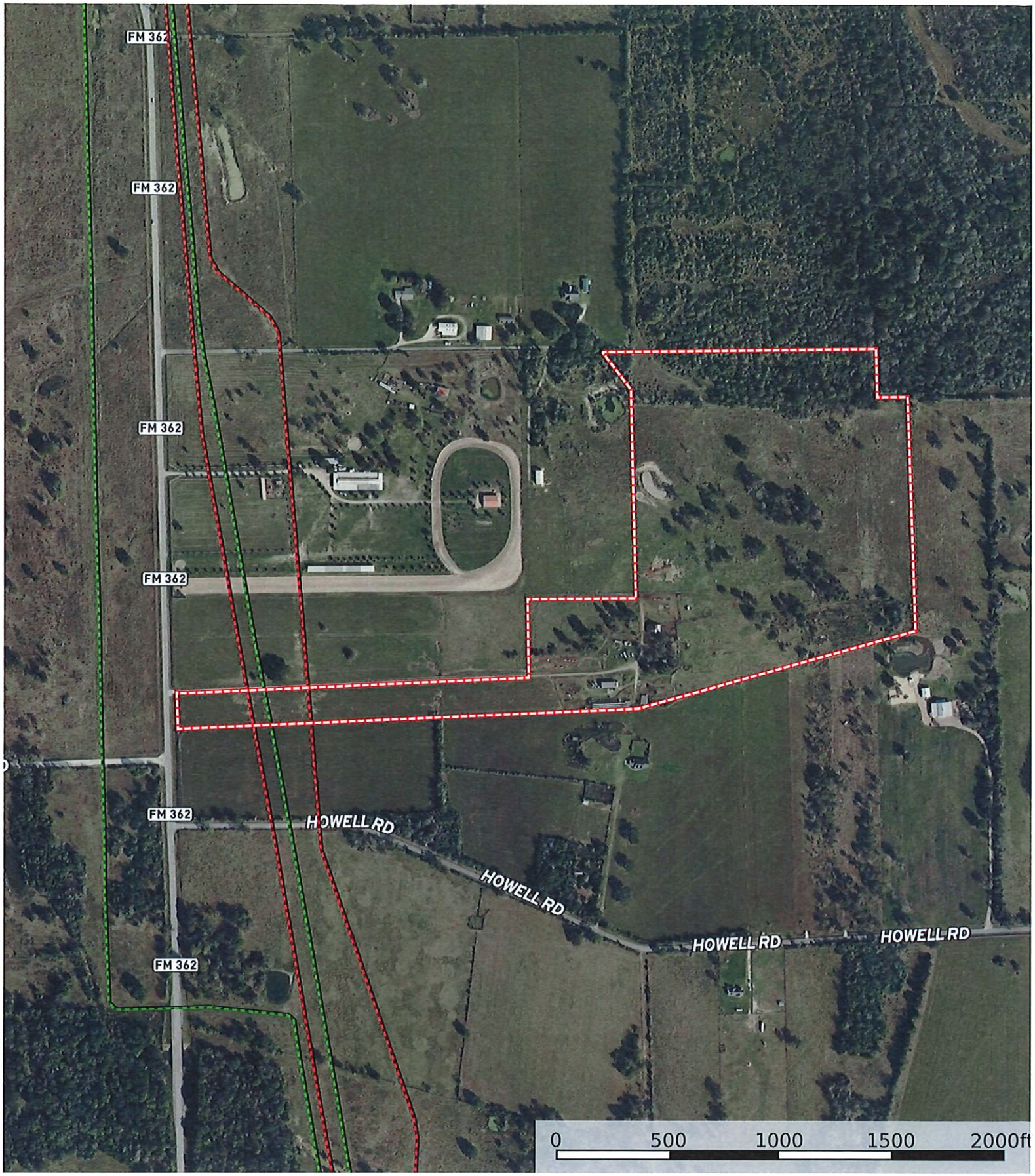

Boundary — Crude Oil — Natural Gas — Other

mothy Phelan

The information contained herein was obtained from sources deemed to be reliable.